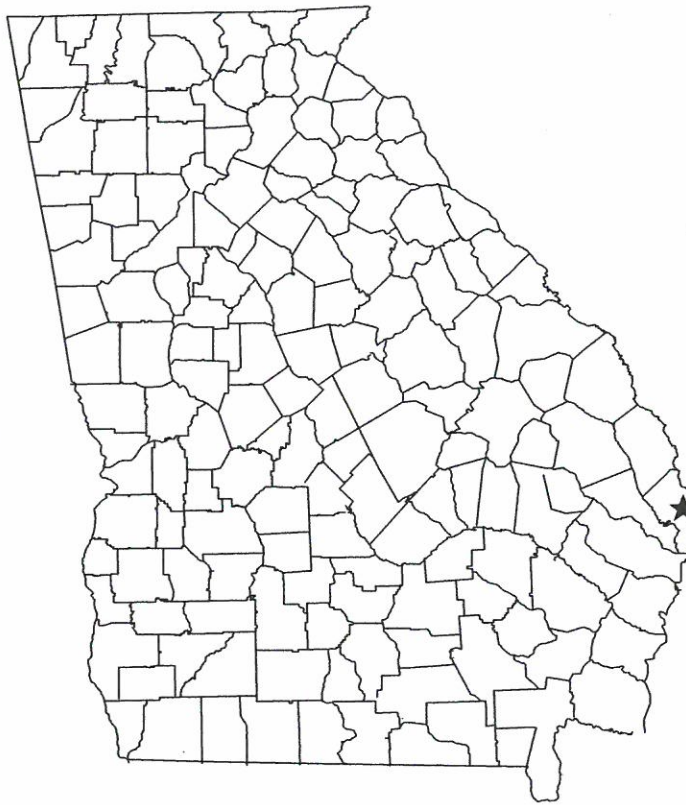



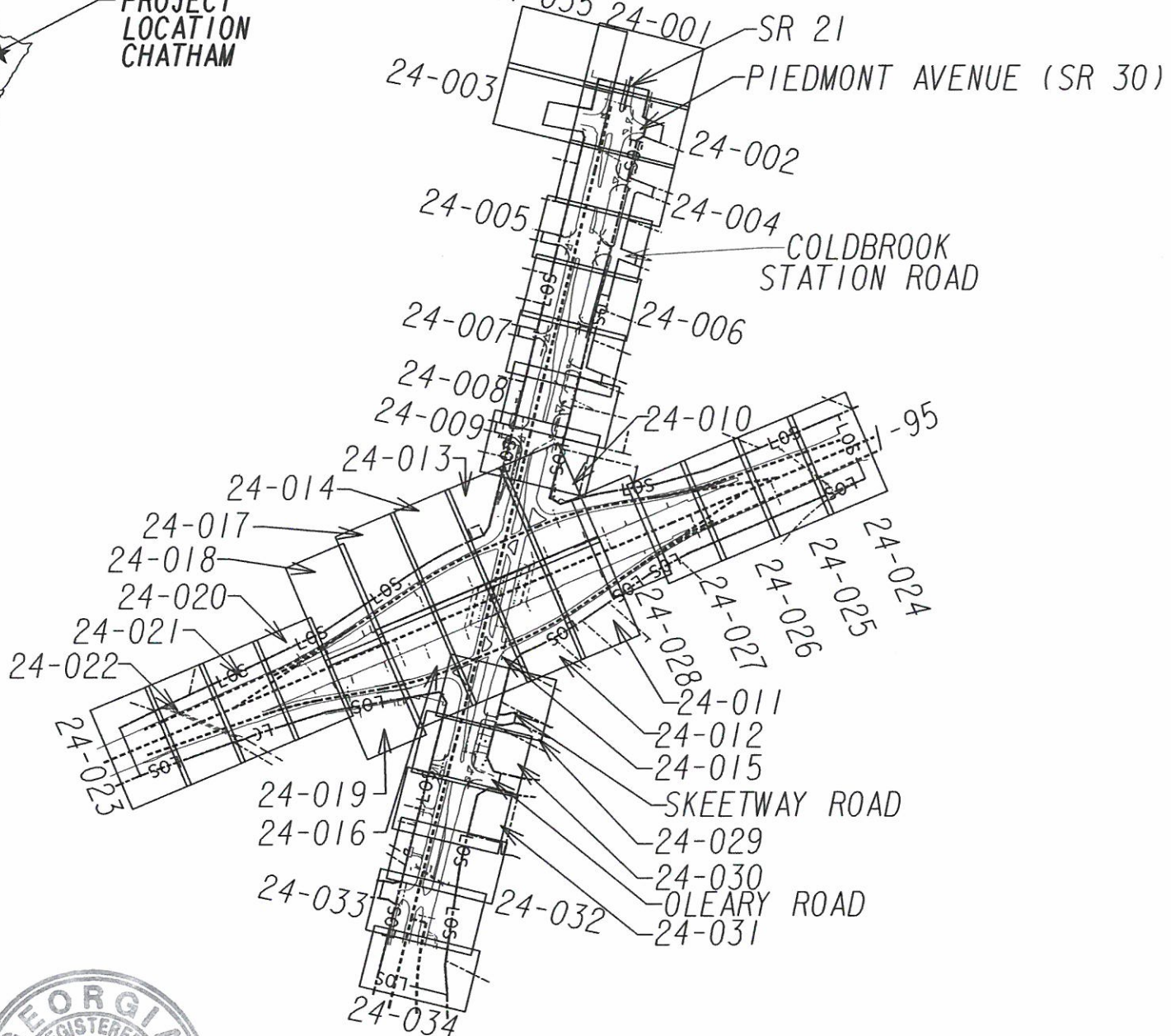
DEPARTMENT OF TRANSPORTATION STATE OF GEORGIA

SR 21 FROM SR 30 TO I-95, INCLUDING INTERCHANGE OVERHEAD/SUBSURFACE UTILITY ENGINEERING CHATHAM COUNTY



PROJECT LOCATION
CHATHAM

P. I. No. 0012722



INDEX OF DRAWINGS	DWG. NO.
COVER SHEET	24-00A
GENERAL NOTES	24-00B
LEGEND	24-00C
POLE DATA SHEETS	24-00D THRU 24-00G
PLAN DRAWINGS	24-00I THRU 24-035



InfraMap
CORP.
Utility Locators • Surveyors • Consulting Engineers
10365 CEDAR LANE, GLEN ALLEN, VA 23059
(804) 550-2937 (800) 863-3748 FAX (804) 550-3296

NOT TO SCALE

REVISION DATES	

STATE OF GEORGIA
DEPARTMENT OF TRANSPORTATION
OFFICE: UTILITIES
UTILITY PLANS
SR 21 FROM SR 30 TO I-95,
INCLUDING INTERCHANGE
CHATHAM COUNTY, P1*0012722
TASK ORDER*4 (JOB ORDER*3)

DRAWING No.
24-00A

PROJECT DESCRIPTION:

A QL-B OVERHEAD/SUBSURFACE UTILITY ENGINEERING (SUE) INVESTIGATION WAS PERFORMED AND COMPLETED BY INFRAMAP CORP., ON 09/05/14 FOR THIS PROJECT. THE EXISTING OVERHEAD AND UNDERGROUND FACILITIES SHOWN HEREON WERE INCLUDED IN THIS SUE INVESTIGATION. THE PRESENCE OF THESE UTILITIES HAVE BEEN THOROUGHLY INVESTIGATED AND THE METHOD OF DETERMINING THEIR LOCATION IS INDICATED AS SHOWN IN THE PLANS. UTILITIES THAT HAVE BEEN INSTALLED AFTER THE DATE ABOVE HAVE NOT BEEN INCLUDED IN THIS INVESTIGATION AND SHOULD BE CONSIDERED AS FROM RECORD DRAWING ONLY. ALL OTHER EXISTING TOPOGRAPHIC FEATURES DEPICTED HEREON HAVE BEEN REFERENCED FROM A TOPOGRAPHIC / MAPPING SURVEY AND CONTROL PACKAGE PROVIDED BY GDOT AND DATED ON 06/27/14.

UTILITY SUMMARY:

ALL OF THE FOLLOWING UTILITY OWNERS WERE REPORTED TO HAVE FACILITIES WITHIN THE VICINITY OF THIS PROJECT AT THE TIME OF THE SUE INVESTIGATION. UTILITIES FOUND WITHIN THE LOS AT THE TIME OF THE INVESTIGATION ARE NOTED FOR EACH OWNER LISTED AND ARE SHOWN ON THE PLANS HEREON.

(ROF) = RECORDS ON FILE (RNA) = RECORDS NOT AVAILABLE

- | | | |
|---|---|--|
| <p>1. AGL RESOURCES INC. (AGL) - GAS
 CONTACT: MARTIN MAREK
 10 PEACHTREE PLACE NE, SUITE 1000
 ATLANTA, GA 30309
 TEL.NO.: (404) 584-4338
 NOTE: GAS FOUND WITHIN THE LOS IS AGL RESOURCES UNLESS OTHERWISE NOTED. (ROF)</p> | <p>6. GEORGIA POWER COMPANY (GPC) - ELECTRIC DISTRIBUTION
 CONTACT: SHEILA VASSER
 829 JEFFERSON STREET NW
 ATLANTA, GA 30318
 TEL.NO.: (404) 506-4408
 NOTE: ELECTRIC DISTRIBUTION FOUND WITHIN THE LOS IS GEORGIA POWER COMPANY DISTRIBUTION UNLESS OTHERWISE NOTED. (ROF)</p> | <p>11. CITY OF SAVANNAH (COS) - SEWER
 CONTACT: JAMES LAPLANDER
 PO BOX 1027
 SAVANNAH, GA 31402
 TEL.NO.: (912) 651-6585
 NOTE: UTILITY OWNER WAS CONTACTED AND VERIFIED THAT THERE ARE NO FACILITIES WITHIN THE LOS OF THE PROJECT.</p> |
| <p>2. SOUTHERN NATURAL GAS TRANSMISSION (SNGT) - GAS TRANSMISSION
 CONTACT: KEITH REESE
 7660 HIGHWAY 85
 RIVERDALE, GA 30274
 TEL.NO.: (770) 478-6405, EXT .2029
 NOTE: UTILITY OWNER WAS CONTACTED AND VERIFIED THAT THERE ARE NO FACILITIES WITHIN THE LOS OF THE PROJECT.</p> | <p>7. GEORGIA POWER COMPANY (GPC TRANSMISSION) - ELECTRIC TRANSMISSION
 CONTACT: DON ST. CLAIR
 241 RALPH MCGILL BOULEVARD
 ATLANTA, GA 30308
 TEL.NO.: (404) 506-2644
 NOTE: ELECTRIC TRANSMISSION FOUND WITHIN THE LOS IS GEORGIA POWER COMPANY TRANSMISSION AS NOTED. (ROF)</p> | <p>12. AT&T (ATT) - TELEPHONE
 CONTACT: STACEY SCARBORO
 138 SOUTHERN BOULEVARD, ROOM 114
 SAVANNAH, GA 31405
 TEL.NO.: (912) 238-1595
 NOTE: TELEPHONE FOUND WITHIN THE LOS IS AT&T UNLESS OTHERWISE NOTED. (ROF)</p> |
| <p>3. ELBA EXPRESS PIPELINE (EEP) - GAS
 CONTACT: KEITH REESE
 7660 HIGHWAY 85
 RIVERDALE, GA 30274
 TEL.NO.: (770) 478-6405, EXT .2029
 NOTE: UTILITY OWNER WAS CONTACTED AND VERIFIED THAT THERE ARE NO FACILITIES WITHIN THE LOS OF THE PROJECT.</p> | <p>8. CITY OF PORT WENTWORTH (COPW) - WATER
 CONTACT: ALLEN SPELLER
 305 SOUTH COASTAL HIGHWAY
 PORT WENTWORTH, GA 31407
 TEL.NO.: (912) 966-7427
 NOTE: WATER FOUND WITHIN THE LOS IS CITY OF PORT WENTWORTH WATER UNLESS OTHERWISE NOTED. SIZE AND MATERIAL OF WATER LINES PROVIDED BY CITY OF PORT WENTWORTH. (ROF)</p> | <p>13. VERIZON BUSINESS (MCI) (VZNB) - TELEPHONE
 DEAN BOYERS
 2400 GLENVILLE DRIVE
 RICHARDSON, TX 75082
 TEL.NO.: (972) 729-6322
 NOTE: UTILITY OWNER WAS CONTACTED AND VERIFIED THAT THERE ARE NO FACILITIES WITHIN THE LOS OF THE PROJECT.</p> |
| <p>4. CAROLINA GAS TRANSMISSION - GAS TRANSMISSION
 CONTACT: JOHNNY HUGGINS
 195 RYEFIELD LANE
 RIDGEVILLE, SC 29472
 TEL.NO.: (803) 206-0940
 NOTE: UTILITY OWNER WAS CONTACTED AND VERIFIED THAT THERE ARE NO FACILITIES WITHIN THE LOS OF THE PROJECT.</p> | <p>9. CITY OF PORT WENTWORTH (COPW) - SEWER
 CONTACT: ALLEN SPELLER
 305 SOUTH COASTAL HIGHWAY
 PORT WENTWORTH, GA 31407
 TEL.NO.: (912) 966-7427
 NOTE: SEWER FOUND WITHIN THE LOS IS CITY OF PORT WENTWORTH SEWER UNLESS OTHERWISE NOTED. SIZE AND MATERIAL OF SANITARY SEWER AND SANITARY SEWER FORCE MAIN PROVIDED BY CITY OF PORT WENTWORTH. (ROF)</p> | <p>14. QWEST / CENTURYLINK (Q/CTL) - TELEPHONE
 CONTACT: SCOTT SIMCOX
 3625 BROOKSIDE PARKWAY
 ALPHARETTA, GA 30022
 TEL.NO.: (303) 992-9931
 NOTE: UTILITY OWNER WAS CONTACTED AND VERIFIED THAT THERE ARE NO FACILITIES WITHIN THE LOS OF THE PROJECT.</p> |
| <p>5. WATER UTILITY MANAGEMENT CENTRAL (WUMC) - WATER
 CONTACT: TONY DAGUILLO
 621 STEPHENSON AVENUE
 SAVANNAH, GA 31405
 TEL.NO.: (912) 355-446
 NOTE: UTILITY OWNER WAS CONTACTED AND VERIFIED THAT THERE ARE NO FACILITIES WITHIN THE LOS OF THE PROJECT.</p> | <p>10. CITY OF SAVANNAH (COS) - WATER
 CONTACT: JAMES LAPLANDER
 PO BOX 1027
 SAVANNAH, GA 31402
 TEL.NO.: (912) 651-6585
 NOTE: UTILITY OWNER WAS CONTACTED AND VERIFIED THAT THERE ARE NO FACILITIES WITHIN THE LOS OF THE PROJECT.</p> | <p>15. COMCAST (CMC) - CATV
 CONTACT: CARL MURRAY
 145 PARK OF COMMERCE DRIVE
 SAVANNAH, GA 31405
 TEL.NO.: (912) 658-6976
 NOTE: CATV FOUND WITHIN THE LOS IS COMCAST UNLESS OTHERWISE NOTED. (ROF)</p> |
| | | <p>16. GEORGIA DEPARTMENT OF TRANSPORTATION (GDOT) - TRAFFIC CONTROL / ELECTRIC
 CONTACT: RICK HARDENBROOK
 204 NORTH HIGHWAY 301
 JESUP, GA 31546
 TEL.NO.: (912) 530-4395
 NOTE: TRAFFIC CONTROL FOUND WITHIN THE LOS IS GDOT UNLESS OTHERWISE NOTED. ELECTRIC FOUND WITHIN THE LOS ALONG I-95 IS GDOT AS NOTED. (RNA)</p> |



NOT TO SCALE

REVISION DATES

NO.	DATE	DESCRIPTION

STATE OF GEORGIA
 DEPARTMENT OF TRANSPORTATION
 OFFICE: UTILITIES
UTILITY PLANS
 SR 21 FROM SR 30 TO I-95,
 INCLUDING INTERCHANGE
 CHATHAM COUNTY, PI*0012722
 TASK ORDER*4 (JOB ORDER*3)

DRAWING No. **24-00B**

UTILITY LINECODES

UTILITY SYMBOLS

EXISTING	TO BE REMOVED	PROPOSED	TYPE OF UTILITY
			ELECTRIC (OL-D)
			ELECTRIC (OL-C)
			ELECTRIC (OL-B)
			TELECOMMUNICATIONS (OL-D)
			TELECOMMUNICATIONS (OL-C)
			TELECOMMUNICATIONS (OL-B)
			CABLE TV (OL-D)
			CABLE TV (OL-C)
			CABLE TV (OL-B)
			WATER (OL-D)
			WATER (OL-C)
			WATER (OL-B)
			WATER FOR LABELED PIPE SIZES (OL-D)
			WATER FOR LABELED PIPE SIZES (OL-C)
			WATER FOR LABELED PIPE SIZES (OL-B)
			NON-POTABLE WATER (OL-D)
			NON-POTABLE WATER (OL-C)
			NON-POTABLE WATER (OL-B)
			NON-POTABLE WATER FOR LABELED PIPE SIZES (OL-D)
			NON-POTABLE WATER FOR LABELED PIPE SIZES (OL-C)
			NON-POTABLE WATER FOR LABELED PIPE SIZES (OL-B)
			STEAM (OL-D)
			STEAM (OL-C)
			STEAM (OL-B)
			STEAM FOR LABELED PIPE SIZES (OL-D)
			STEAM FOR LABELED PIPE SIZES (OL-C)
			STEAM FOR LABELED PIPE SIZES (OL-B)
			SANITARY SEWER WITH FLOW DIRECTION (OL-D)
			SANITARY SEWER WITH FLOW DIRECTION (OL-C)
			SANITARY SEWER WITH FLOW DIRECTION (OL-B)
			SANITARY SEWER WITH FLOW DIRECTION FOR LABELED PIPE SIZES (OL-D)
			SANITARY SEWER WITH FLOW DIRECTION FOR LABELED PIPE SIZES (OL-C)
			SANITARY SEWER WITH FLOW DIRECTION FOR LABELED PIPE SIZES (OL-B)
			SANITARY SEWER FORCE MAIN WITH FLOW DIRECTION (OL-D)
			SANITARY SEWER FORCE MAIN WITH FLOW DIRECTION (OL-C)
			SANITARY SEWER FORCE MAIN WITH FLOW DIRECTION (OL-B)
			GAS (OL-D)
			GAS (OL-C)
			GAS (OL-B)
			GAS FOR LABELED PIPE SIZES (OL-D)
			GAS FOR LABELED PIPE SIZES (OL-C)
			GAS FOR LABELED PIPE SIZES (OL-B)
			PETROLEUM (OL-D)
			PETROLEUM (OL-C)
			PETROLEUM (OL-B)
			PETROLEUM FOR LABELED PIPE SIZES (OL-D)
			PETROLEUM FOR LABELED PIPE SIZES (OL-C)
			PETROLEUM FOR LABELED PIPE SIZES (OL-B)
			TRAFFIC CONTROL (OL-D)
			TRAFFIC CONTROL (OL-C)
			TRAFFIC CONTROL (OL-B)
			UNKNOWN UTILITY FOUND IN SUE INVESTIGATION (OL-B)

EXISTING	PROPOSED	TEMPORARY	UTILITY SYMBOLS
			UTILITY POLE/GUY POLE
			LIGHT POLE
			GUY ANCHOR
			MARKER
			SPLICE BOX
			CABINET
			VENT
			ELECTRIC MANHOLE
			HAND HOLE
			TRANSFORMER
			ELECTRIC METER
			ELECTRIC BOX
			TELECOMMUNICATIONS MANHOLE
			TELECOMMUNICATIONS PEDESTAL
			SUBSCRIBER LOOP CARRIER (aka "SLICK")
			PHONE BOOTH
			CABLE TV PEDESTAL
			CABLE TV MANHOLE
			WATER VALVE
			WATER METER
			WATER MANHOLE
			FIRE HYDRANT ASSEMBLY (INCLUDES ASSOCIATED VALVE)
			BACKFLOW PREVENTER
			PRESSURE INDICATOR VALVE
			AIR RELEASE VALVE
			WELL
			WATER VAULT
			WATER VALVE MARKER
			STAND PIPE

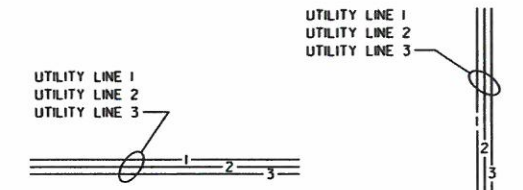
EXISTING	PROPOSED	TEMPORARY	UTILITY SYMBOLS
			CLEANOUT
			SANITARY SEWER MANHOLE
			AIR RELEASE VALVE
			GREASE TRAP
			SANITARY SEWER FORCE MAIN VALVE
			GAS VALVE
			GAS METER
			GAS MANHOLE
			GAS PRESSURE REGULATOR
			GAS VAULT
			GAS TEST STATION
			PETROLEUM VALVE
			PETROLEUM MANHOLE
			TRAFFIC CONTROL MANHOLE/ELECTRIC COMMUNICATIONS BOX
			TRAFFIC CONTROL PEDESTRIAN SIGNAL/BUTTON POST
			TRAFFIC CONTROL HAND HOLE/PULL BOX
			TRAFFIC CONTROL CABINET

FOR PROPOSED/TEMPORARY TRAFFIC CONTROL INFORMATION REFER TO TRAFFIC SIGNAL PLANS

MISCELLANEOUS

	LIMITS OF OVERHEAD AND SUBSURFACE UTILITY INVESTIGATION
	TEST HOLE (OL-A ONLY)
	END OF INFORMATION
	QUALITY LEVEL (OL) DELINEATION
	POLE ID
	SANITARY SEWER MANHOLE (SSMH) ID
	CONFLICT LOCATION (UTILITY IMPACT ANALYSIS (UIA) ONLY)
	END OF UTILITY

MULTI-UTILITY IDENTIFICATION



ABBREVIATIONS

MANHOLE = LENGTH x WIDTH x DEPTH	SD	SPLIT DUCT	APPROX.	APPROXIMATE	
MH	MANHOLE	DBC	DIRECT BURIED CABLE	S/L	SITE LIGHT
SVC	SERVICE UNKNOWN SIZE/TYPE	DIP	DUCTILE IRON PIPE	UNK	UNK SIZE/TYPE
UNK	UNKNOWN SIZE/TYPE	CIP	CAST IRON PIPE	CS	COATED STEEL
UNK	UNKNOWN SIZE	RCP	REINFORCED CONCRETE PIPE	STV	SIDE TURN VALVE
ABAND.	ABANDONED	TCP	TERRA COTTA PIPE		
IRR.	IRRIGATION, UNKNOWN SIZE/TYPE	ACP	ASBESTOS CONCRETE PIPE		
ICV	IRRIGATION CONTROL VALVE	VCP	VITRIFIED CLAY PIPE		
CB	IRRIGATION CONTROL BOX	PE	POLYETHYLENE		
FOC	FIBER OPTIC CABLE	PVC	POLY VINYL CHLORIDE		
PR	TELEPHONE PAIR SIZE	GRND	GROUND WIRE		
STR	FIBER STRAND SIZE	3PH	3 PHASE		
STD	SINGLE TILE DUCT	PVT	PRIVATE		
MTD	MULTIPLE TILE DUCT	GALV	GALVANIZED		
MCD	MULTIPLE CONCRETE DUCT	TRAN	TRANSITE		
TRD	TRANSITE (ASBESTOS) DUCT	PLA	PLASTIC		
SCPD	SINGLE CREOSOTE PINE DUCT	ATMS	AUTOMATED TRAFFIC MANAGEMENT SYSTEM		

QUALITY LEVELS AND DEFINITIONS

OL-D DEPICED ACCORDING TO UTILITY RECORD INFORMATION AND IN-FIELD VISUAL INSPECTION. NO ELECTRONIC DESIGNATING INFORMATION WAS OBTAINED.


OL-C EXISTING UTILITY STRUCTURES HAVE BEEN FIELD LOCATED AND SURVEYED TO ASSIST IN DEPICTING THE UTILITIES SHOWN ON RECORDS. NO ELECTRONIC DESIGNATING INFORMATION WAS OBTAINED.

OL-B INFORMATION WAS OBTAINED THROUGH THE APPLICATION OF APPROPRIATE SURFACE GEOPHYSICAL METHODS TO DETERMINE THE EXISTENCE AND APPROPRIATE HORIZONTAL POSITION OF THE SUBSURFACE UTILITIES. OL-B DATA SHOULD BE REPRODUCIBLE BY SURFACE GEOPHYSICS AT ANY POINT OF THEIR DEPICTION. THIS INFORMATION IS SURVEYED TO APPLICABLE TOLERANCES DEFINED BY THE PROJECT AND REDUCED ONTO PLAN DOCUMENTS.

OL-A OBTAIN PRECISE HORIZONTAL AND VERTICAL POSITION OF THE UTILITY LINE BY EXCAVATING A TEST HOLE. THE TEST HOLE SHALL BE DONE USING VACUUM EXCAVATION OR COMPARABLE NONDESTRUCTIVE EQUIPMENT IN A MANNER AS TO CAUSE NO DAMAGE TO THE UTILITY LINE. AFTER EXCAVATING A TEST HOLE, A FIELD SURVEY SHALL BE PERFORMED TO DETERMINE THE EXACT LOCATION AND POSITION OF THE UTILITY LINE.

TELEPHONE PAIR SIZE TABLE

TELEPHONE PAIR SIZE	TELEPHONE CABLE DIAMETER
5 - 100	0.50 TO 2.00 IN
101 - 2400	UP TO 3.50 IN



NOT TO SCALE

REVISION DATES

STATE OF GEORGIA
DEPARTMENT OF TRANSPORTATION
OFFICE: UTILITIES
UTILITY PLANS
SR 21 FROM SR 30 TO I-95,
INCLUDING INTERCHANGE
CHATHAM COUNTY, P1*0012722
TASK ORDER*4 (JOB ORDER*3)

DRAWING No.
24-00C

POLE #	POLE ID	POLE OWNER	UTILITY OWNERS ATTACHED					NORTHING	EASTING	HT. (FT)	DIA. (IN)	MATL	MISC.
			ELEC.	TELECOM	CATV	TRAFFIC	OTHER						
1	55A	GPC	GPC	ATT	CMC		(3) GUYS	800790.5	955588.4	51	12	WOOD	TELEPHONE DROP
2	55	GPC TRANS	GPC, GPC TRANS		CMC		(3) GUYS	800899.5	955557.5	69	18	CONCRETE	
3	N/A	CMC			CMC			800914.8	955432.5	19	8	WOOD	
4	56A	GPC TRANS	GPC, GPC TRANS		CMC			801271.6	955438.5	52	10	WOOD	
5	54	GPC TRANS	GPC, GPC TRANS		CMC			800997.2	955776.6	70	18	STEEL	
6	N/A	GDOT				GDOT		801039.4	955625.4	36	12	STEEL	TRAFFIC CONTROL DROP
7	N/A	GDOT	GPC			GDOT		800883.1	955875.7	35	12	STEEL	STREET LIGHT ATTACHED, TRAFFIC CONTROL DROP
8	N/A	GPC	GPC					800867.7	955830.2	26	10	WOOD	
9	N/A	GDOT	GPC			GDOT		800956.3	956057.6	36	12	STEEL	TRAFFIC CONTROL DROP
10	N/A	GDOT				GDOT		801108.4	956004.0	36	12	STEEL	STREET LIGHT ATTACHED, TRAFFIC CONTROL DROP
11	N/A	GPC	GPC	ATT				801274.5	956011.5	38	12	WOOD	TRANSFORMER ATTACHED
12	N/A	GPC	GPC	ATT			(3) GUYS	801095.7	956009.9	47	12	WOOD	TELEPHONE DROP
13	N/A	ATT		ATT			(3) GUYS	801021.2	956097.0	25	8	WOOD	END OF LINE
14	N/A	GPC	GPC	ATT				801126.7	956240.0	37	12	WOOD	
15	N/A	GPC	GPC					800778.7	956169.9	38	12	WOOD	(3) TRANSFORMERS ATTACHED, ELECTRIC DROP
16	N/A	GDOT				GDOT		800659.1	956140.6	33	18	CONCRETE	NON-ENERGIZED OVERHEAD SIGN TRAFFIC CONTROL POLE
17	N/A	GPC	GPC				(3) TRANSFORMERS ATTACHED, ELECTRIC DROP	800548.1	956244.8	39	12	WOOD	
18	N/A	GPC	GPC				(3) TRANSFORMERS ATTACHED, ELECTRIC DROP	800415.1	956288.3	39	12	WOOD	
19	N/A	GPC	GPC					800316.4	956321.5	38	12	WOOD	
20	N/A	GPC	GPC	ATT			(3) TRANSFORMERS ATTACHED, ELECTRIC & TELEPHONE DROPS	800038.7	956413.6	32	12	WOOD	
21	N/A	GPC	GPC	ATT	CMC		ELECTRIC, CATV & TELEPHONE DROPS	799866.5	956456.9	33	12	WOOD	
22	N/A	GPC	GPC	ATT	CMC		(2) SITE LIGHTS ATTACHED, ELECTRIC DROP	799883.8	956542.7	34	12	WOOD	
23	N/A	GPC	GPC	ATT	CMC		CATV DROP	799771.9	956486.0	39	12	WOOD	
24	N/A	GPC	GPC	ATT	CMC		SITE LIGHT ATTACHED, ELECTRIC & TELEPHONE DROPS	799629.1	956531.4	38	12	WOOD	
25	N/A	GPC	GPC		CMC		(3) TRANSFORMERS & SITE LIGHT ATTD, ELEC & CATV DROPS	799664.8	956637.8	38	12	WOOD	

POLE #	POLE ID	POLE OWNER	UTILITY OWNERS ATTACHED					NORTHING	EASTING	HT. (FT)	DIA. (IN)	MATL	MISC.
			ELEC.	TELECOM	CATV	TRAFFIC	OTHER						
26	N/A	GPC	GPC	ATT	CMC			799256.8	956676.4	38	12	WOOD	ELECTRIC & TELEPHONE DROPS
27	N/A	GPC	GPC	ATT	CMC			799321.4	956823.9	38	12	WOOD	SITE LIGHT ATTACHED, ELECTRIC, TELEPHONE & CATV DROPS
28	N/A	GPC	GPC		CMC			799182.1	956701.3	38	12	WOOD	
29	N/A	GPC	GPC		CMC			799101.3	956728.9	38	12	WOOD	(3) TRANSFORMERS ATTACHED, ELECTRIC DROP
30	N/A	GPC	GPC		CMC			799079.4	956736.6	38	12	WOOD	CATV DROP
31	53	GPC TRANS	GPC, GPC TRANS		CMC			800669.2	955884.3	65	24	CONCRETE	TRANSFORMER ATTACHED
32	N/A	GDOT				GDOT		800605.7	955979.1	34	18	STEEL	NON-ENERGIZED OVERHEAD SIGN TRAFFIC CONTROL POLE
33	51	GPC TRANS	GPC, GPC TRANS		CMC			800358.0	955984.1	66	24	CONCRETE	ELECTRIC DROP
34	50	GPC TRANS	GPC, GPC TRANS		CMC			800019.7	956094.2	65	24	CONCRETE	
35	1028826	GPC	GPC		CMC			799894.1	956134.8	39	12	WOOD	(3) TRANSFORMERS ATTACHED, ELECTRIC & CATV DROPS
36	FWB176, 49	GPC TRANS	GPC, GPC TRANS		CMC			799676.0	956204.6	64	24	CONCRETE	
37	48	GPC TRANS	GPC, GPC TRANS		CMC			799332.6	956316.3	63	24	CONCRETE	ELECTRIC & CATV DROPS
38	FSA1240, 47	GPC TRANS	GPC, GPC TRANS		CMC			798970.7	956433.6	65	24	CONCRETE	
39	N/A	GDOT				GDOT		798931.7	956531.6	34	18	CONCRETE	NON-ENERGIZED OVERHEAD SIGN TRAFFIC CONTROL POLE
40	N/A	GDOT				GDOT		798990.8	956705.2	36	18	CONCRETE	NON-ENERGIZED OVERHEAD SIGN TRAFFIC CONTROL POLE
41	N/A	GPC	GPC		CMC			799074.9	956722.3	38	12	WOOD	TRANSFORMER ATTACHED
42	N/A	GPC	GPC					798971.9	956773.8	25	12	WOOD	
43	N/A	GPC	GPC					798942.8	956788.1	29	10	WOOD	ELECTRIC DROP
44	N/A	GDOT				GDOT		798812.4	956759.3	36	18	STEEL	TRAFFIC CONTROL DROP
45	N/A	GDOT				GDOT		798633.1	956807.1	31	6	STEEL	STREET LIGHT POLE, END OF LINE
46	N/A	GDOT				GDOT		798804.3	956836.3	36	18	STEEL	TRAFFIC CONTROL DROP
47	N/A	GDOT				GDOT		798535.5	956671.0	36	18	STEEL	TRAFFIC CONTROL DROP
48	N/A	GDOT				GDOT		798756.3	956592.9	35	18	STEEL	TRAFFIC CONTROL DROP
49	N/A	GPC	GPC					798736.7	956553.1	28	12	WOOD	SITE LIGHT ATTACHED, ELECTRIC DROP
50	N/A	GPC	GPC					798717.0	956558.0	29	10	WOOD	ELECTRIC DROP



InfraMap
CORP.
Utility Locators • Surveyors • Consulting Engineers
10365 CEDAR LANE, GLEN ALLEN, VA 23059
(804) 550-2937 (800) 863-3748 FAX (804) 550-3296

SCALE:
NOT TO SCALE

REVISION DATES

STATE OF GEORGIA
DEPARTMENT OF TRANSPORTATION
OFFICE: UTILITIES
UTILITY PLANS POLE DATA
SR 21 FROM SR 30 TO 1-95,
INCLUDING INTERCHANGE
CHATHAM COUNTY, P1*0012722
TASK ORDER*4 (JOB ORDER*3)

DRAWING No.
24-00D

POLE #	POLE ID	POLE OWNER	UTILITY OWNERS ATTACHED					NORTHING	EASTING	HT. (FT)	DIA. (IN)	MATL	MISC.
			ELEC.	TELECOM	CATV	TRAFFIC	OTHER						
51	N/A	GPC	GPC				798655.8	956557.7	35	10	WOOD	(3) TRANSFORMERS ATTACHED, ELECTRIC DROP	
52	47A	GPC TRANS	GPC, GPC TRANS		CMC		798673.3	956529.2	68	24	CONCRETE	TRANSFORMER ATTACHED	
53	46	GPC TRANS	GPC, GPC TRANS		CMC		798291.7	956367.0	85	24	CONCRETE		
54	45A	GPC TRANS	GPC, GPC TRANS		CMC		798043.4	956455.6	89	24	CONCRETE		
55	45	GPC TRANS	GPC, GPC TRANS		CMC		797748.5	956564.8	91	24	CONCRETE		
56	44	GPC TRANS	GPC, GPC TRANS		CMC		797516.1	956649.3	33	24	CONCRETE		
56A	N/A	ATT					797503.1	956624.7	26	9	WOOD	ABANDONED	
57	N/A	GPC	GPC				797537.7	956645.8	25	12	WOOD		
58	N/A	GDOT				GDOT	797596.2	956665.6	26	18	CONCRETE	NON-ELECTRIC TRAFFIC CONTROL OVERHEAD SIGN	
59	N/A	GDOT				GDOT	797639.4	956620.7	27	18	CONCRETE	NON-ELECTRIC TRAFFIC CONTROL OVERHEAD SIGN	
60	N/A	GDOT				GDOT	798088.1	956828.8	36	18	STEEL		
61	N/A	GDOT				GDOT	797864.7	956898.8	36	18	STEEL		
62	N/A	GDOT				GDOT	798243.4	956940.0	31	6	STEEL	STREET LIGHT POLE, END OF LINE	
63	N/A	GDOT				GDOT	797623.3	956981.3	33	18	CONCRETE	NON-ENERGIZED OVERHEAD SIGN TRAFFIC CONTROL POLE	
64	N/A	GDOT				GDOT	797400.0	957036.6	36	18	STEEL		
65	N/A	GDOT				GDOT	797231.0	957086.5	36	18	STEEL	TRAFFIC CONTROL DROP	
66	N/A	GDOT				GDOT	797306.0	957279.6	36	18	STEEL	TRAFFIC CONTROL DROP	
67	N/A	GDOT	GPC			GDOT	797457.7	957230.3	36	18	STEEL		
68	N/A	ATT		ATT			797330.0	957274.7	33	10	WOOD	END OF LINE	
69	N/A	ATT	GPC	ATT			797442.5	957242.1	34	10	WOOD	TELEPHONE DROP	
70	N/A	GPC	GPC				797451.2	957294.5	30	12	WOOD		
71	N/A	GPC	GPC				797364.1	957313.9	30	18	WOOD	ELECTRIC DROP	
72	N/A	GPC	GPC				797478.4	957439.1	33	12	WOOD		
73	N/A	GDOT				GDOT	797676.7	957142.1	32	18	STEEL	NON-ENERGIZED OVERHEAD SIGN TRAFFIC CONTROL POLE	
74	N/A	GDOT				GDOT	797941.6	957102.7	36	18	STEEL	TRAFFIC CONTROL DROP	

POLE #	POLE ID	POLE OWNER	UTILITY OWNERS ATTACHED					NORTHING	EASTING	HT. (FT)	DIA. (IN)	MATL	MISC.
			ELEC.	TELECOM	CATV	TRAFFIC	OTHER						
75	N/A	GDOT				GDOT	798163.0	956998.3	36	18	STEEL	TRAFFIC CONTROL DROP	
76	N/A	ATT		ATT			796795.2	957237.9	24	8	WOOD	TELEPHONE DROP	
77	N/A	ATT		ATT			796719.6	957261.2	23	8	WOOD	TELEPHONE DROP	
78	N/A	GPC	GPC				796827.9	957453.5	34	10	WOOD		
79	N/A	GDOT	GPC				796706.9	957295.4	31	6	WOOD	STREET LIGHT POLE, END OF LINE	
80	N/A	GPC	GPC	ATT			796623.4	957237.3	39	12	WOOD	ELECTRIC & TELEPHONE DROPS	
81	N/A	GPC TRANS	GPC, GPC TRANS		CMC		796446.9	957101.8	65	24	CONCRETE		
82	N/A	ATT		ATT			796493.0	957281.8	24	8	WOOD	TELEPHONE DROP	
83	N/A	ATT		ATT			796339.4	957334.2	22	8	WOOD		
84	N/A	ATT		ATT			796204.2	957392.5	25	8	WOOD	TELEPHONE DROP	
85	N/A	GPC	GPC TRANS				797269.3	955627.6	97	N/A	STEEL	TRANSMISSION TOWER	
86	N/A	GPC	GPC TRANS				797020.0	955628.0	80	24	CONCRETE	TRANSMISSION POLE	
87	N/A	GPC	GPC TRANS				796493.9	955813.1	94	24	CONCRETE	TRANSMISSION POLE	
88	N/A	GPC	GPC TRANS				796533.4	955891.3	120	N/A	STEEL	TRANSMISSION TOWER	
89	3	GDOT					798299.7	956431.4	103	18	STEEL	HIGH MAST ARM RAMP LIGHT POLE	
90	4	GDOT					797602.4	956115.2	103	18	STEEL	HIGH MAST ARM RAMP LIGHT POLE	
91	5	GDOT					796864.3	955628.2	98	18	STEEL	HIGH MAST ARM RAMP LIGHT POLE	
92	N/A	GDOT				GDOT	796656.1	955661.6	26	12	STEEL	NON-ENERGIZED OVERHEAD SIGN TRAFFIC CONTROL POLE	
92A	N/A	GDOT				GDOT	796603.0	955736.3	26	12	STEEL	NON-ENERGIZED OVERHEAD SIGN TRAFFIC CONTROL POLE	
92B	N/A	GDOT				GDOT	796652.1	955658.3	23	12	STEEL	NON-ENERGIZED OVERHEAD SIGN TRAFFIC CONTROL POLE	
92C	N/A	GDOT				GDOT	796598.8	955733.0	23	12	STEEL	NON-ENERGIZED OVERHEAD SIGN TRAFFIC CONTROL POLE	
93	6	GDOT					797405.6	956462.1	103	18	STEEL	HIGH MAST ARM RAMP LIGHT POLE	
94	7	GDOT					797854.8	956694.2	103	18	STEEL	HIGH MAST ARM RAMP LIGHT POLE	
95	N/A	GDOT					797969.9	956777.7	71	18	STEEL	CAMARA POLE	
96	8	GDOT					798153.9	957086.4	104	18	STEEL	HIGH MAST ARM RAMP LIGHT POLE	



InfraMap
CORP.
Utility Locators • Surveyors • Consulting Engineers
10365 CEDAR LANE, GLEN ALLEN, VA 23059
(804) 550-2937 (800) 863-3748 FAX (804) 550-3296

SCALE:
NOT TO SCALE

REVISION DATES

STATE OF GEORGIA
DEPARTMENT OF TRANSPORTATION
OFFICE: UTILITIES
UTILITY PLANS POLE DATA
SR 21 FROM SR 30 TO 1-95,
INCLUDING INTERCHANGE
CHATHAM COUNTY, P1*0012722
TASK ORDER*4 (JOB ORDER*3)

DRAWING No.
24-00E

POLE #	POLE ID	POLE OWNER	UTILITY OWNERS ATTACHED					NORTHING	EASTING	HT. (FT)	DIA. (IN)	MATL	MISC.
			ELEC.	TELECOM	CATV	TRAFFIC	OTHER						
97	9	GDOT					798845.4	957424.6	102	18	STEEL	HIGH MAST ARM RAMP LIGHT POLE	
98	10	GDOT					799595.9	957857.1	103	18	STEEL	HIGH MAST ARM RAMP LIGHT POLE	
99	N/A	GDOT					800078.0	957918.8	33	36	STEEL	NON-ENERGIZED TRAFFIC CONTROL OVERHEAD SIGN	
100	1	GDOT					799304.8	957234.5	103	18	STEEL	HIGH MAST ARM RAMP LIGHT POLE	
101	2	GDOT					798733.2	956896.9	104	18	STEEL	HIGH MAST ARM RAMP LIGHT POLE	
102	N/A	GDOT					800999.1	956015.7	12	4	STEEL	PEDESTRIAN SIGNAL POLE	
103	N/A	GDOT					801059.4	955996.2	12	4	STEEL	PEDESTRIAN SIGNAL POLE	
104	N/A	GDOT					800996.9	955880.2	12	4	STEEL	PEDESTRIAN SIGNAL POLE	
105	N/A	GDOT					798609.6	956756.4	14	4	STEEL	RAMP METER POLE WITH SIGNAL HEAD & PED CROSSING ATTACHED	
106	N/A	GDOT					798894.7	956784.7	14	4	STEEL	RAMP METER POLE WITH SIGNAL HEAD & PED CROSSING ATTACHED	
107	N/A	GDOT					798086.0	956896.6	14	4	STEEL	RAMP METER POLE	
108	N/A	GDOT					797998.4	956870.9	14	4	STEEL	RAMP METER POLE	
109	N/A	GDOT					797387.2	957056.8	12	4	STEEL	PEDESTRIAN SIGNAL POLE	
110	N/A	GDOT					797297.0	957094.4	12	4	STEEL	PEDESTRIAN SIGNAL POLE	
111	N/A	GDOT					797345.4	957229.2	12	4	STEEL	PEDESTRIAN SIGNAL POLE	
112	N/A	GDOT					797397.8	957223.1	12	4	STEEL	PEDESTRIAN SIGNAL POLE	
113	N/A	GDOT					800891.2	955956.3	33	8	STEEL	STREET LIGHT POLE	
114	15	GDOT					800525.7	956013.5	33	8	STEEL	STREET LIGHT POLE	
115	30	GDOT					800384.2	956080.8	33	8	STEEL	STREET LIGHT POLE	
116	21	GDOT					799884.9	956234.2	33	8	STEEL	STREET LIGHT POLE	
117	18	GDOT					799660.0	956302.5	33	8	STEEL	STREET LIGHT POLE	
118	19	GDOT					799544.7	956340.3	33	8	STEEL	STREET LIGHT POLE	
119	20	GDOT					799029.0	956513.6	33	8	STEEL	STREET LIGHT POLE	
120	25	GDOT					798864.0	956568.7	33	8	STEEL	STREET LIGHT POLE	
121	40	GDOT					798671.8	956633.3	33	8	STEEL	STREET LIGHT POLE	

POLE #	POLE ID	POLE OWNER	UTILITY OWNERS ATTACHED					NORTHING	EASTING	HT. (FT)	DIA. (IN)	MATL	MISC.
			ELEC.	TELECOM	CATV	TRAFFIC	OTHER						
122	N/A	GDOT					798495.4	956703.5	33	8	STEEL	STREET LIGHT POLE	
123	42	GDOT					797996.9	956874.0	33	8	STEEL	STREET LIGHT POLE	
124	43	GDOT					797733.6	956845.3	33	8	STEEL	STREET LIGHT POLE	
125	44	GDOT					797577.6	957004.2	33	8	STEEL	STREET LIGHT POLE	
126	45	GDOT					797423.7	957056.9	33	8	STEEL	STREET LIGHT POLE	
127	46	GDOT					797160.6	957141.4	33	8	STEEL	STREET LIGHT POLE	
128	47	GDOT					797018.9	957194.2	33	8	STEEL	STREET LIGHT POLE	
129	48	GDOT					796875.9	957241.8	33	8	STEEL	STREET LIGHT POLE	
130	50	GDOT					796504.3	957362.5	33	8	STEEL	STREET LIGHT POLE	
131	N/A	GDOT					796570.2	957486.3	33	8	STEEL	STREET LIGHT POLE	
132	2	GDOT					796728.2	957436.1	33	8	STEEL	STREET LIGHT POLE	
133	N/A	GDOT					796906.7	957378.9	33	8	STEEL	STREET LIGHT POLE	
134	4	GDOT					797072.7	957325.3	33	8	STEEL	STREET LIGHT POLE	
135	5	GDOT					797239.8	957270.1	33	8	STEEL	STREET LIGHT POLE	
136	N/A	GDOT					797438.6	957215.1	33	8	STEEL	STREET LIGHT POLE	
137	7	GDOT					797579.1	957159.3	33	8	STEEL	STREET LIGHT POLE	
138	8	GDOT					797753.1	957103.9	33	8	STEEL	STREET LIGHT POLE	
139	9	GDOT					797919.8	957050.6	33	8	STEEL	STREET LIGHT POLE	
140	10	GDOT					798094.1	957028.8	33	8	STEEL	STREET LIGHT POLE	
141	13	GDOT					798942.0	956711.1	33	8	STEEL	STREET LIGHT POLE	
142	38	GDOT					799072.9	956663.6	33	8	STEEL	STREET LIGHT POLE	
143	27	GDOT					799202.3	956620.4	33	8	STEEL	STREET LIGHT POLE	
144	16	GDOT					799341.5	956566.7	33	8	STEEL	STREET LIGHT POLE	
145	39	GDOT					799628.3	956477.2	33	8	STEEL	STREET LIGHT POLE	
146	37	GDOT					799794.0	956420.3	33	8	STEEL	STREET LIGHT POLE	



InfraMap
CORP.
Utility Locators • Surveyors • Consulting Engineers
10365 CEDAR LANE, GLEN ALLEN, VA 23059
(804) 550-2937 (800) 863-3748 FAX (804) 550-3296

SCALE:
NOT TO SCALE

REVISION DATES	

STATE OF GEORGIA
DEPARTMENT OF TRANSPORTATION
OFFICE: UTILITIES
UTILITY PLANS POLE DATA
SR 21 FROM SR 30 TO I-95,
INCLUDING INTERCHANGE
CHATHAM COUNTY, P1*0012722
TASK ORDER*4 (JOB ORDER*3)

DRAWING No.
24-00F

POLE #	POLE ID	POLE OWNER	UTILITY OWNERS ATTACHED					NORTHING	EASTING	HT. (FT)	DIA. (IN)	MAT'L	MISC.
			ELEC.	TELECOM	CATV	TRAFFIC	OTHER						
147	35	GDOT					800253.5	956270.4	33	8	STEEL	STREET LIGHT POLE	
148	34	GDOT					800456.2	956203.5	33	8	STEEL	STREET LIGHT POLE	
149	33	GDOT					800621.2	956148.4	33	8	STEEL	STREET LIGHT POLE	
150	22	GDOT					800798.5	956089.6	33	8	STEEL	STREET LIGHT POLE	

POLE COUNT TOTALS

TOTAL GPC POLES	37
TOTAL GPC TRANS POLES	15
TOTAL ATT POLES	9
TOTAL GDOT POLES	92
TOTAL CMC	1
TOTAL POLE COUNT	154

ABBREVIATIONS OF UTILITY OWNERS

GPC	GEORGIA POWER COMPANY DISTRIBUTION
GPC TRANS	GEORGIA POWER COMPANY TRANSMISSION
ATT	AT&T
GDOT	GEORGIA DEPARTMENT OF TRANSPORTATION
CMC	COMCAST CABLE TV



SCALE:
NOT TO SCALE

REVISION DATES		

STATE OF GEORGIA
DEPARTMENT OF TRANSPORTATION
OFFICE: UTILITIES

UTILITY PLANS POLE DATA

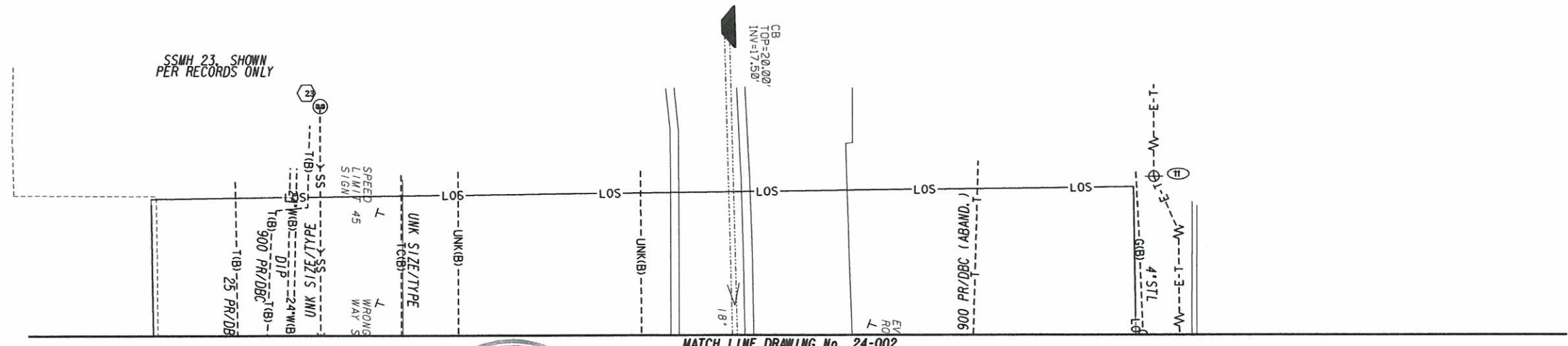
SR 21 FROM SR 30 TO I-95,
INCLUDING INTERCHANGE
CHATHAM COUNTY, P1*0012722
TASK ORDER*4 (JOB ORDER*3)

DRAWING No. **24-00G**



ATTRNAME DPM
F/L-18.79'

AUGUSTA RD
SR 21



MATCH LINE DRAWING No. 24-002



InfraMap
CORP.
Utility Locators • Surveyors • Consulting Engineers
10365 CEDAR LANE, GLEN ALLEN, VA 23059
(804) 550-2937 (800) 863-3748 FAX (804) 550-3296

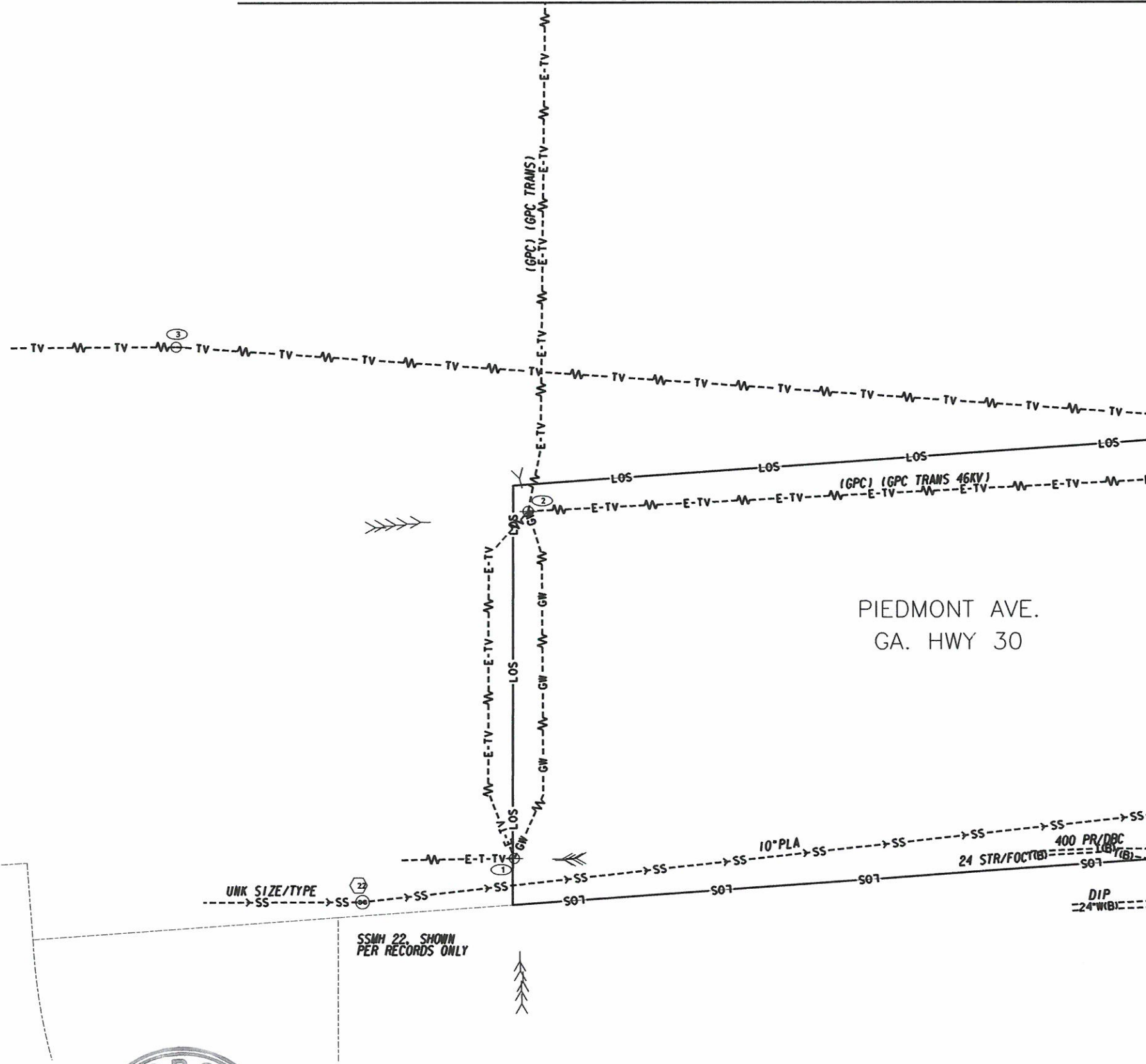


REVISION DATES		


STATE OF GEORGIA
DEPARTMENT OF TRANSPORTATION
OFFICE: UTILITIES
UTILITY PLANS
SR 21 FROM SR 30 TO I-95,
INCLUDING INTERCHANGE
CHATHAM COUNTY, P1*0012722
TASK ORDER*4 (JOB ORDER*3)

DRAWING No.
24-001

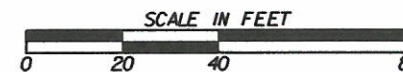
MATCH LINE DRAWING No. 24-035



MATCH LINE DRAWING No. 24-002



InfraMap
CORP.
Utility Locators • Surveyors • Consulting Engineers
10365 CEDAR LANE, GLEN ALLEN, VA 23059
(804) 550-2937 (800) 863-3748 FAX (804) 550-3296

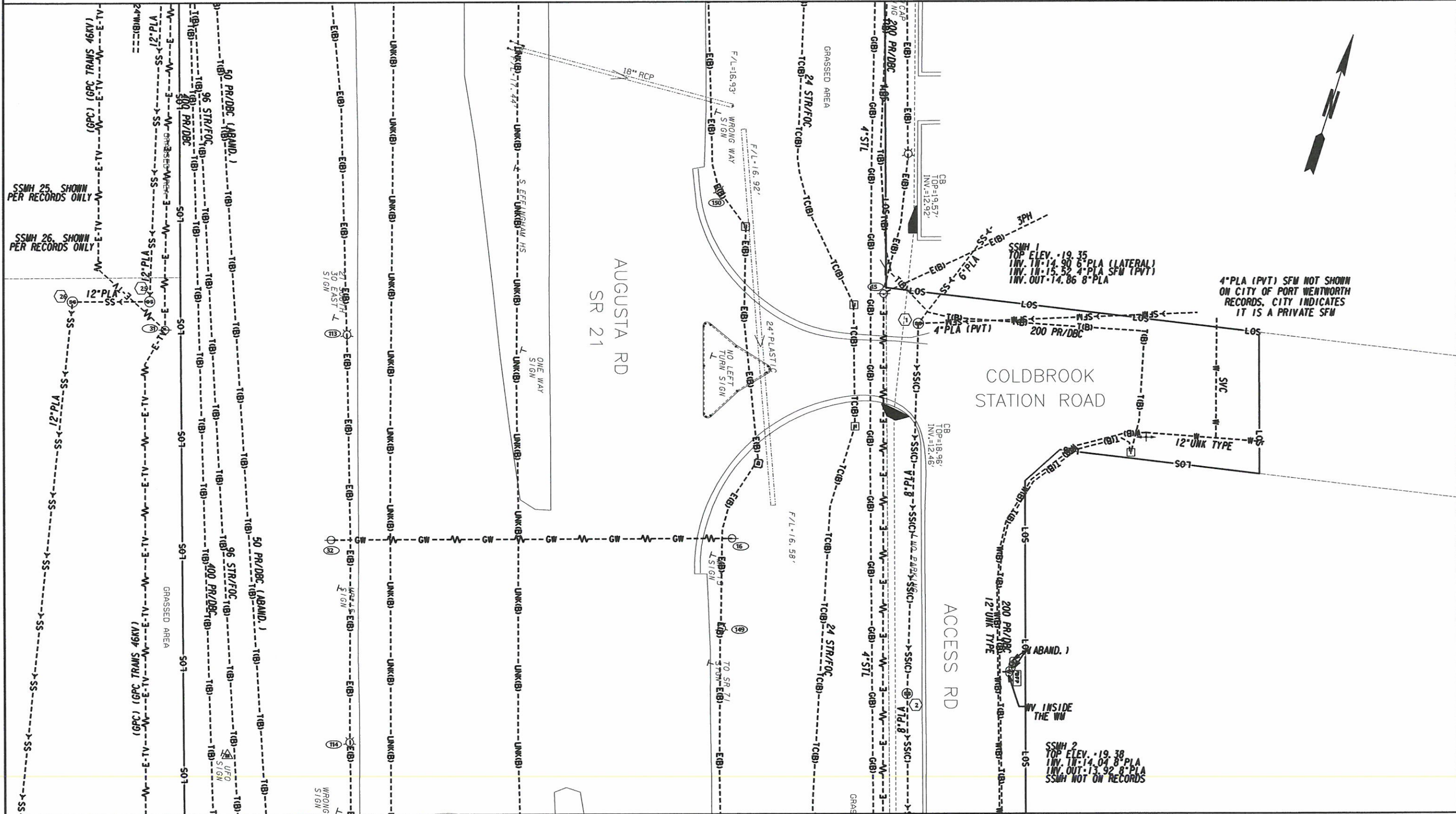


REVISION DATES		


STATE OF GEORGIA
DEPARTMENT OF TRANSPORTATION
OFFICE: UTILITIES
UTILITY PLANS
SR 21 FROM SR 30 TO I-95,
INCLUDING INTERCHANGE
CHATHAM COUNTY, PI*0012722
TASK ORDER*4 (JOB ORDER*3)

DRAWING No.
24-003

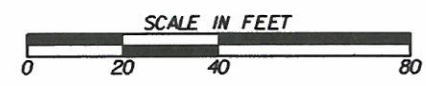
MATCH LINE DRAWING No. 24-002



MATCH LINE DRAWING No. 24-005



InfraMap
Utility Locators • Surveyors • Consulting Engineers
10365 CEDAR LANE, GLEN ALLEN, VA 23059
(804) 550-2937 (800) 863-3748 FAX (804) 550-3296

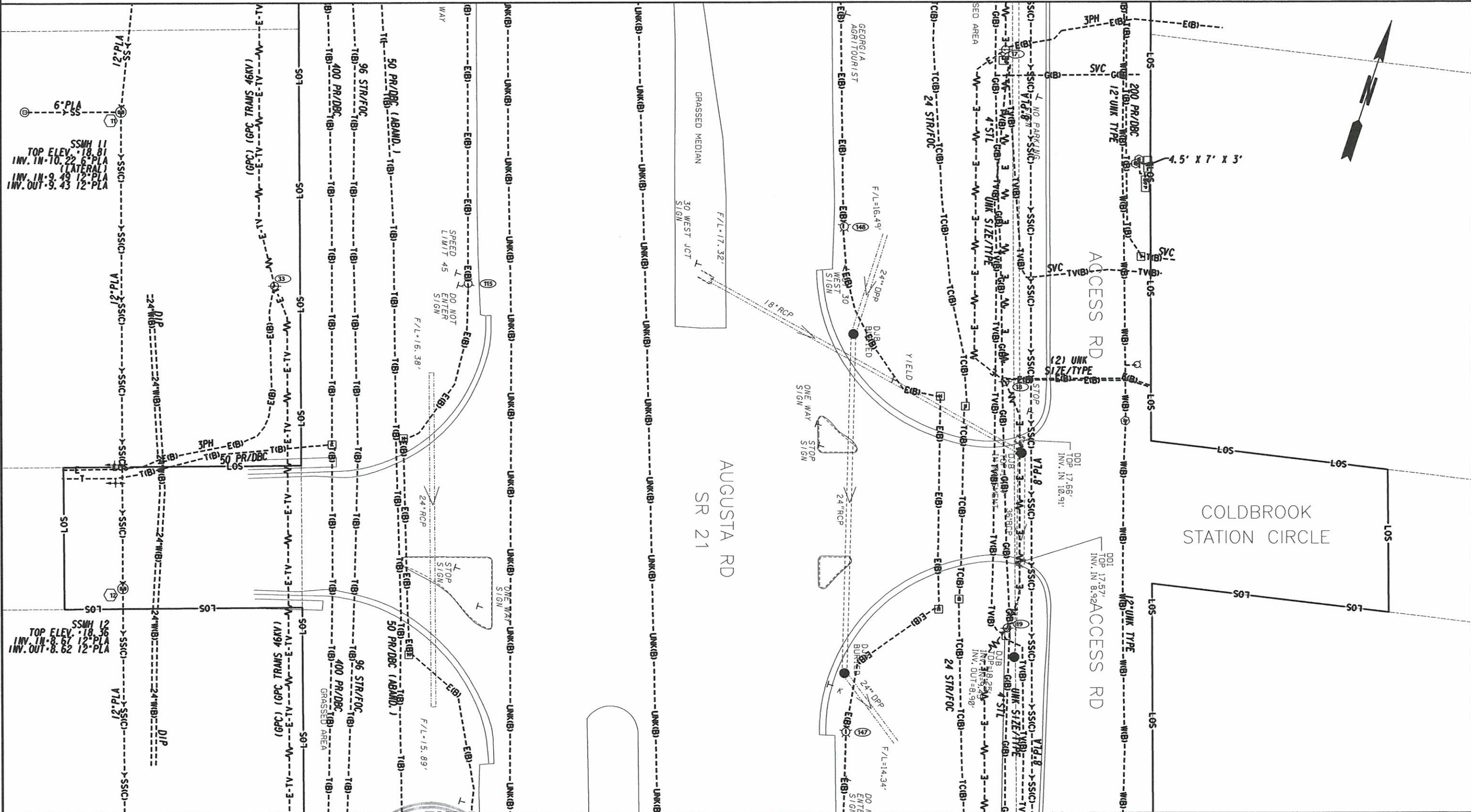


REVISION DATES	


STATE OF GEORGIA
DEPARTMENT OF TRANSPORTATION
OFFICE: UTILITIES
UTILITY PLANS
SR 21 FROM SR 30 TO I-95,
INCLUDING INTERCHANGE
CHATHAM COUNTY, P1*0012722
TASK ORDER*4 (JOB ORDER*3)

DRAWING No.
24-004

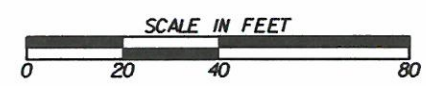
MATCH LINE DRAWING No. 24-004



MATCH LINE DRAWING No. 24-006



InfraMap
Utility Locators • Surveyors • Consulting Engineers
10365 CEDAR LANE, GLEN ALLEN, VA 23059
(804) 550-2937 (800) 863-3748 FAX (804) 550-3296

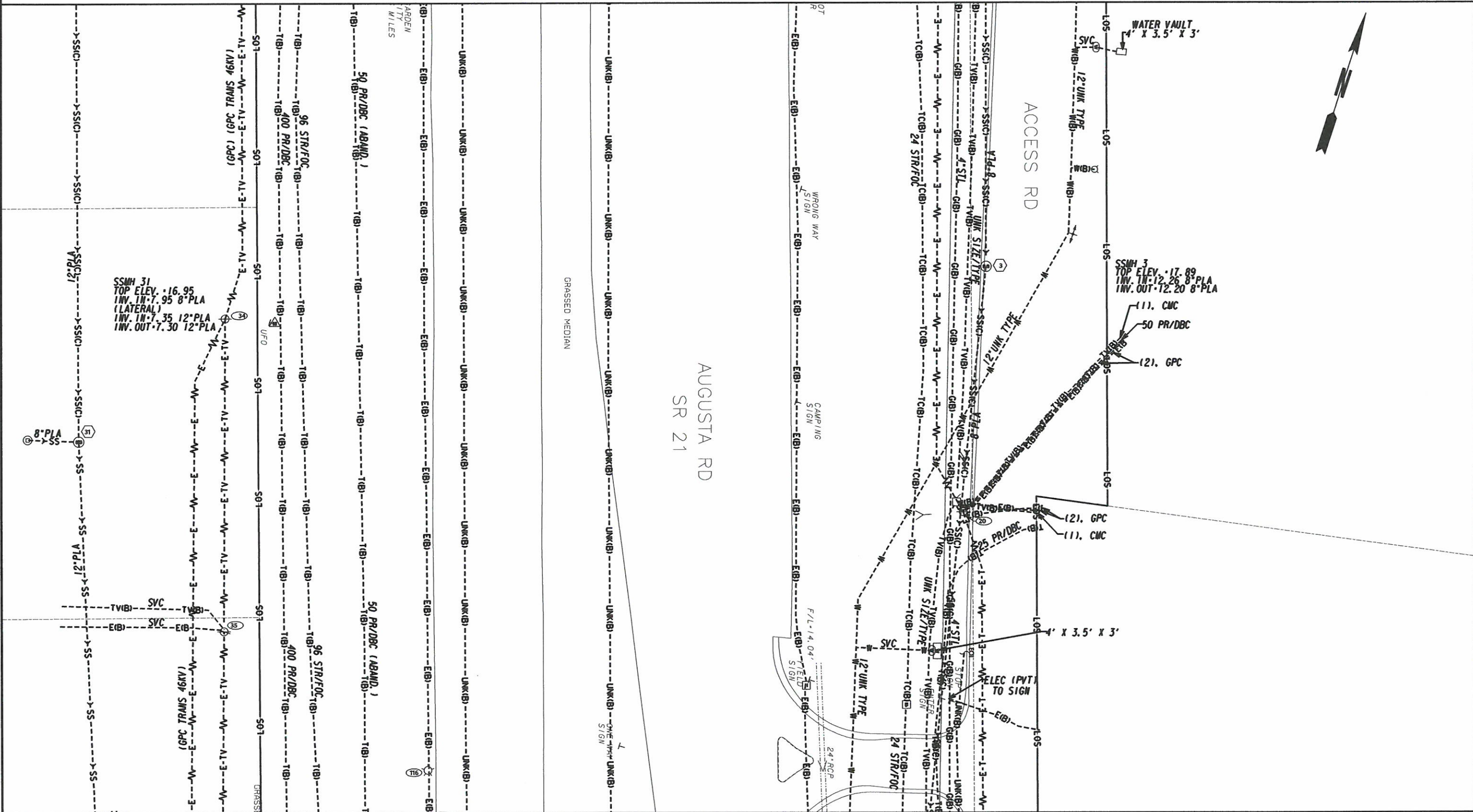


REVISION DATES	


STATE OF GEORGIA
DEPARTMENT OF TRANSPORTATION
OFFICE: UTILITIES
UTILITY PLANS
SR 21 FROM SR 30 TO 1-95,
INCLUDING INTERCHANGE
CHATHAM COUNTY, P1*0012722
TASK ORDER*4 (JOB ORDER*3)

DRAWING No.
24-005

MATCH LINE DRAWING No. 24-005



MATCH LINE DRAWING No. 24-007



InfraMap
 Utility Locators • Surveyors • Consulting Engineers
 10365 CEDAR LANE, GLEN ALLEN, VA 23059
 (804) 550-2937 (800) 863-3748 FAX (804) 550-3296

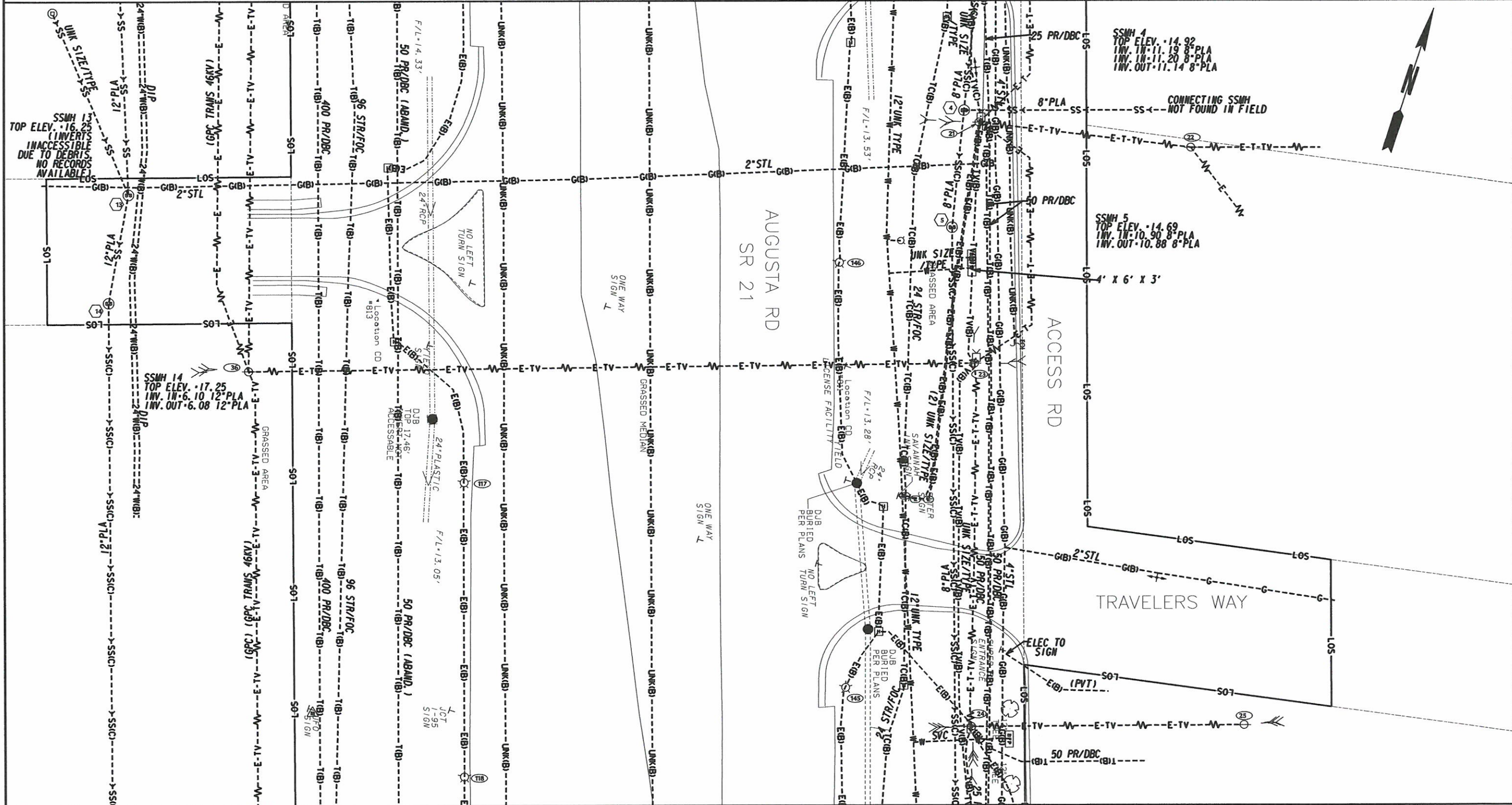


REVISION DATES	

STATE OF GEORGIA
 DEPARTMENT OF TRANSPORTATION
 OFFICE: UTILITIES
UTILITY PLANS
 SR 21 FROM SR 30 TO I-95,
 INCLUDING INTERCHANGE
 CHATHAM COUNTY, P10012722
 TASK ORDER*4 (JOB ORDER*3)

DRAWING No. 24-006

MATCH LINE DRAWING No. 24-006



MATCH LINE DRAWING No. 24-008



InfraMap
Utility Locators • Surveyors • Consulting Engineers
10365 CEDAR LANE, GLEN ALLEN, VA 23059
(804) 550-2937 (800) 863-3748 FAX (804) 550-3296



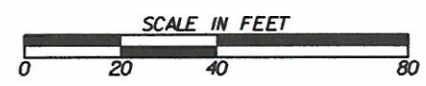
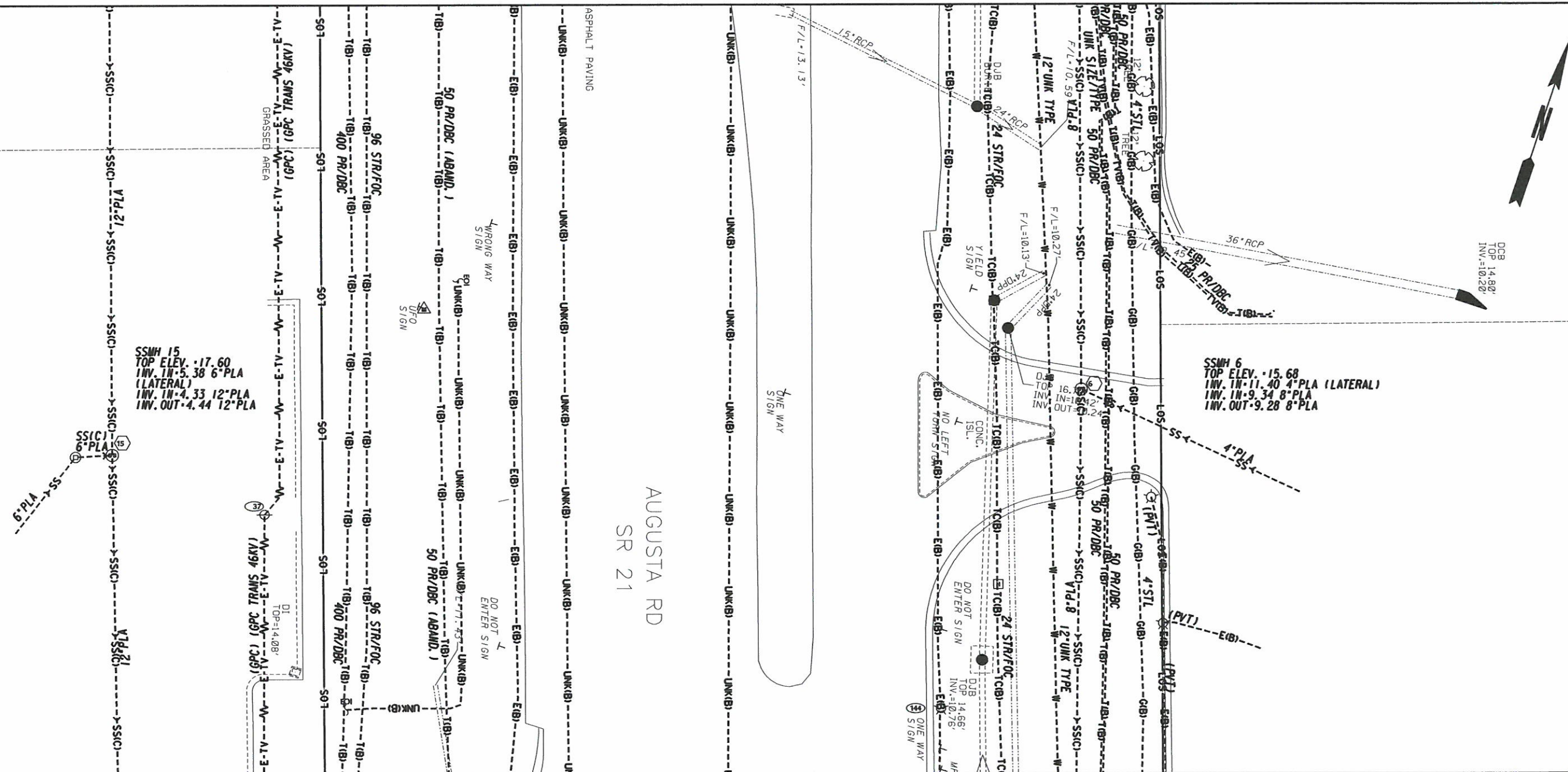
REVISION DATES

STATE OF GEORGIA
DEPARTMENT OF TRANSPORTATION
OFFICE: UTILITIES
UTILITY PLANS
SR 21 FROM SR 30 TO I-95,
INCLUDING INTERCHANGE
CHATHAM COUNTY, P1*0012722
TASK ORDER*4 (JOB ORDER*3)

DRAWING No.
24-007

MATCH LINE DRAWING No. 24-007

MATCH LINE DRAWING No. 24-009



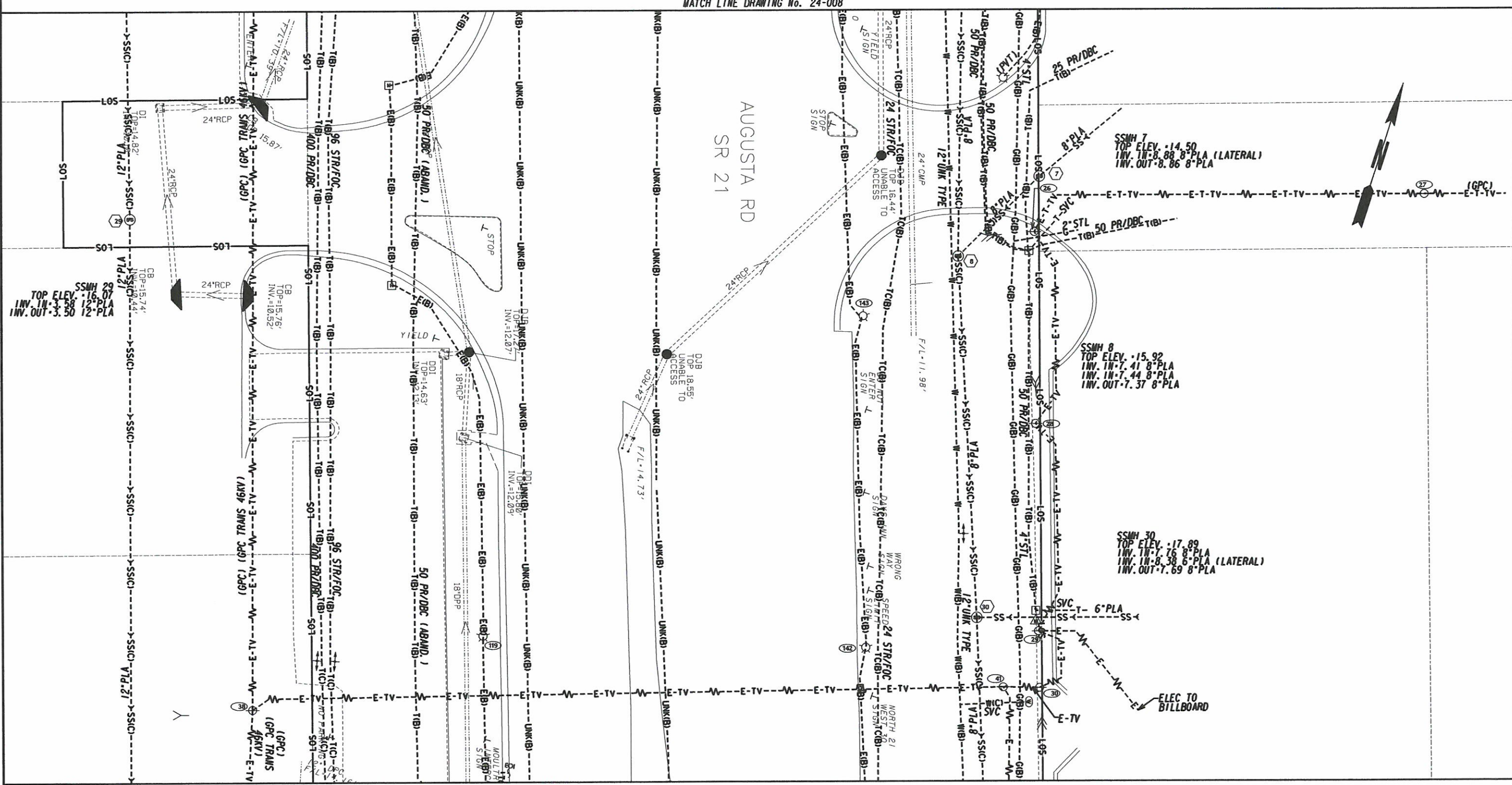
REVISION DATES	

STATE OF GEORGIA
 DEPARTMENT OF TRANSPORTATION
 OFFICE: UTILITIES
UTILITY PLANS
 SR 21 FROM SR 30 TO I-95,
 INCLUDING INTERCHANGE
 CHATHAM COUNTY, PI*0012722
 TASK ORDER*4 (JOB ORDER*3)

DRAWING No.
24-008

MATCH LINE DRAWING No. 24-008

AUGUSTA RD
SR 21

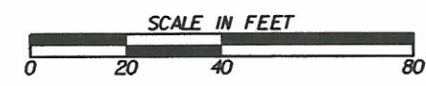


MATCH LINE DRAWING No. 24-009

MATCH LINE DRAWING No. 24-010



InfraMap
Utility Locators • Surveyors • Consulting Engineers
10365 CEDAR LANE, GLEN ALLEN, VA 23059
(804) 550-2937 (800) 863-3748 FAX (804) 550-3296

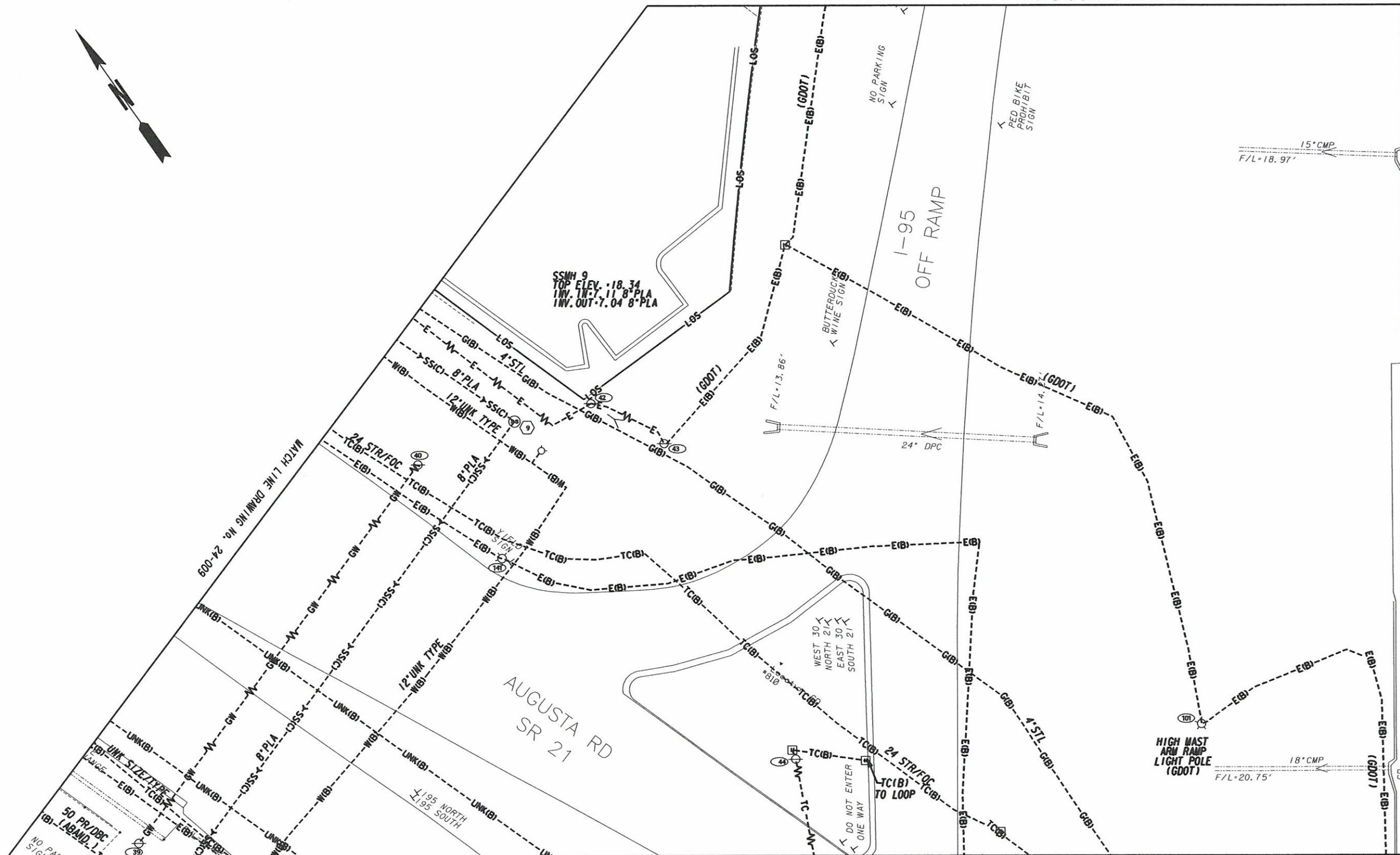


REVISION	DATE	DESCRIPTION

STATE OF GEORGIA
DEPARTMENT OF TRANSPORTATION
OFFICE: UTILITIES
UTILITY PLANS
SR 21 FROM SR 30 TO 1-95,
INCLUDING INTERCHANGE
CHATHAM COUNTY, P1*0012722
TASK ORDER*4 (JOB ORDER*3)

DRAWING No.
24-009

MATCH LINE DRAWING No. 24-028

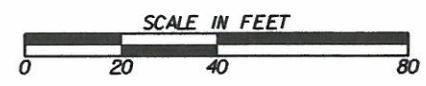


MATCH LINE DRAWING No. 24-011

MATCH LINE DRAWING No. 24-013



InfraMap
 Utility Locators • Surveyors • Consulting Engineers
 10365 CEDAR LANE, GLEN ALLEN, VA 23059
 (804) 550-2937 (800) 863-3748 FAX (804) 550-3296

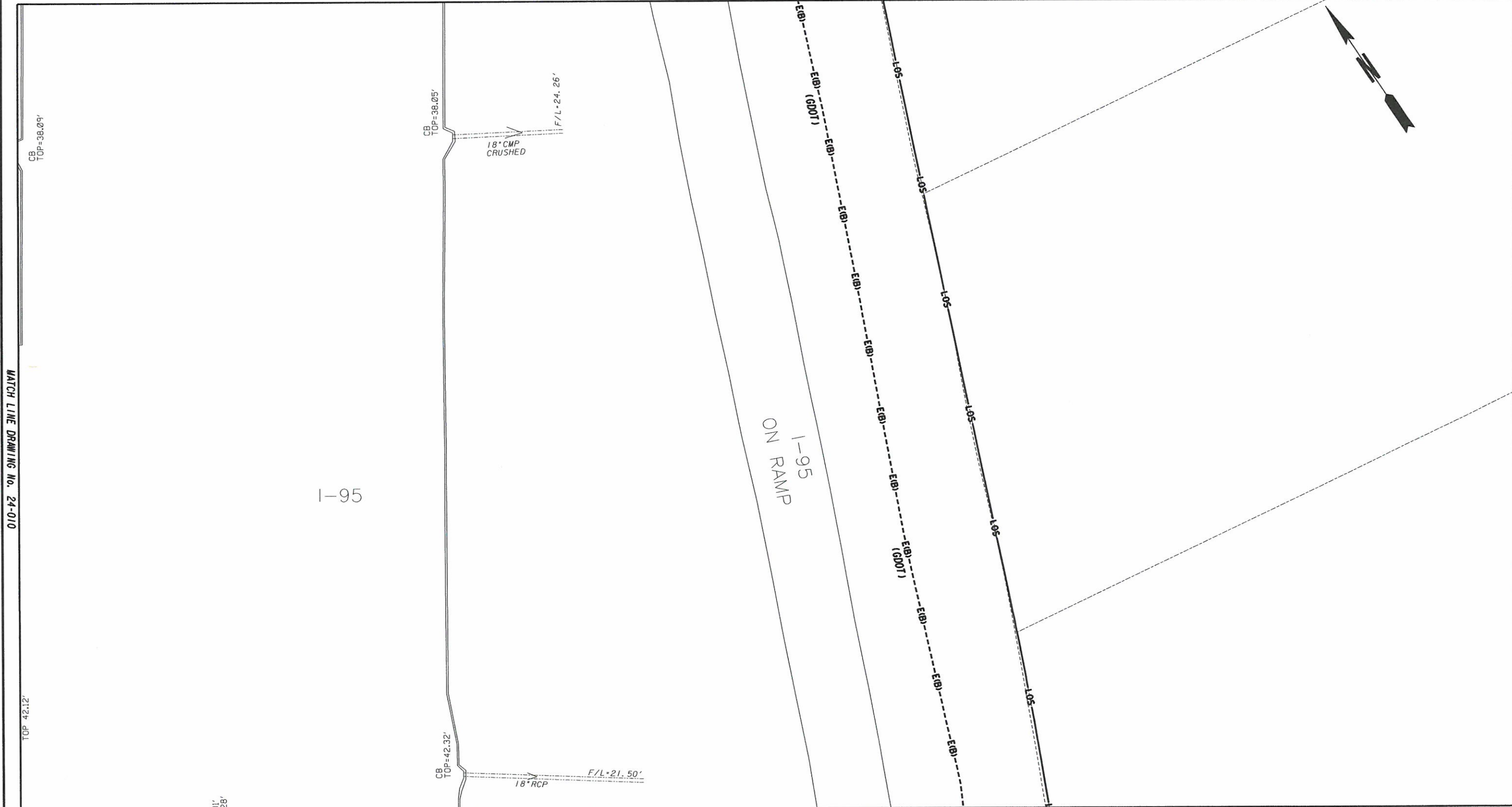


REVISION DATES	

STATE OF GEORGIA
 DEPARTMENT OF TRANSPORTATION
 OFFICE: UTILITIES
UTILITY PLANS
 SR 21 FROM SR 30 TO I-95,
 INCLUDING INTERCHANGE
 CHATHAM COUNTY, PI*0012722
 TASK ORDER*4 (JOB ORDER*3)


DRAWING No. **24-010**

MATCH LINE DRAWING No. 24-028



MATCH LINE DRAWING No. 24-010

MATCH LINE DRAWING No. 24-012



InfraMap
 Utility Locators • Surveyors • Consulting Engineers
 10365 CEDAR LANE, GLEN ALLEN, VA 23059
 (804) 550-2937 (800) 863-3748 FAX (804) 550-3296

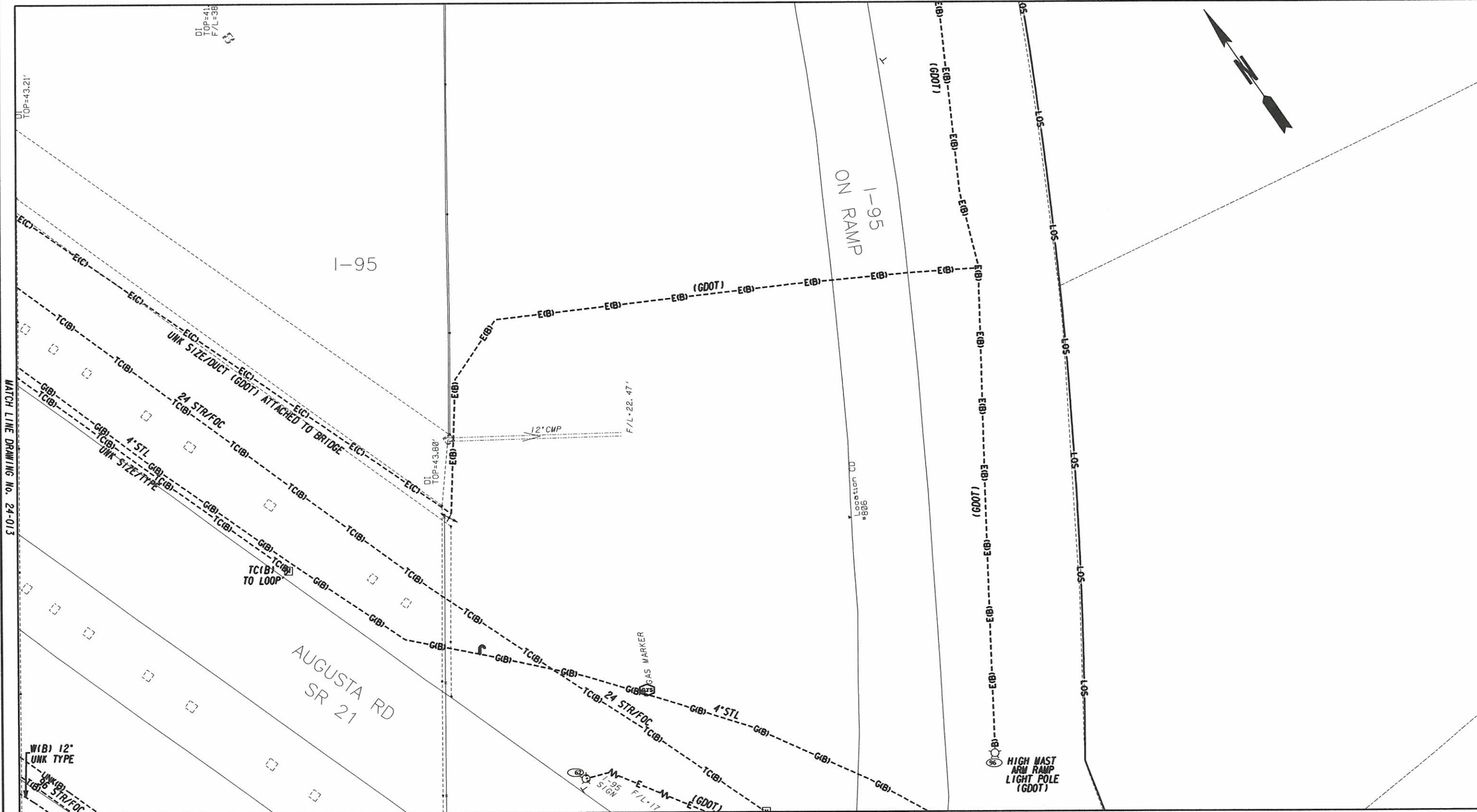


REVISION DATES	

STATE OF GEORGIA
 DEPARTMENT OF TRANSPORTATION
 OFFICE: UTILITIES
UTILITY PLANS
 SR 21 FROM SR 30 TO I-95,
 INCLUDING INTERCHANGE
 CHATHAM COUNTY, P1*0012722
 TASK ORDER*4 (JOB ORDER*3)

DRAWING No. 24-011

MATCH LINE DRAWING No. 24-011

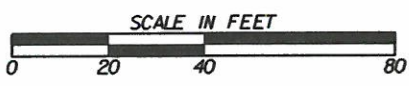


MATCH LINE DRAWING No. 24-013

MATCH LINE DRAWING No. 24-015



InfraMap
 Utility Locators • Surveyors • Consulting Engineers
 10365 CEDAR LANE, GLEN ALLEN, VA 23059
 (804) 550-2937 (800) 863-3748 FAX (804) 550-3296

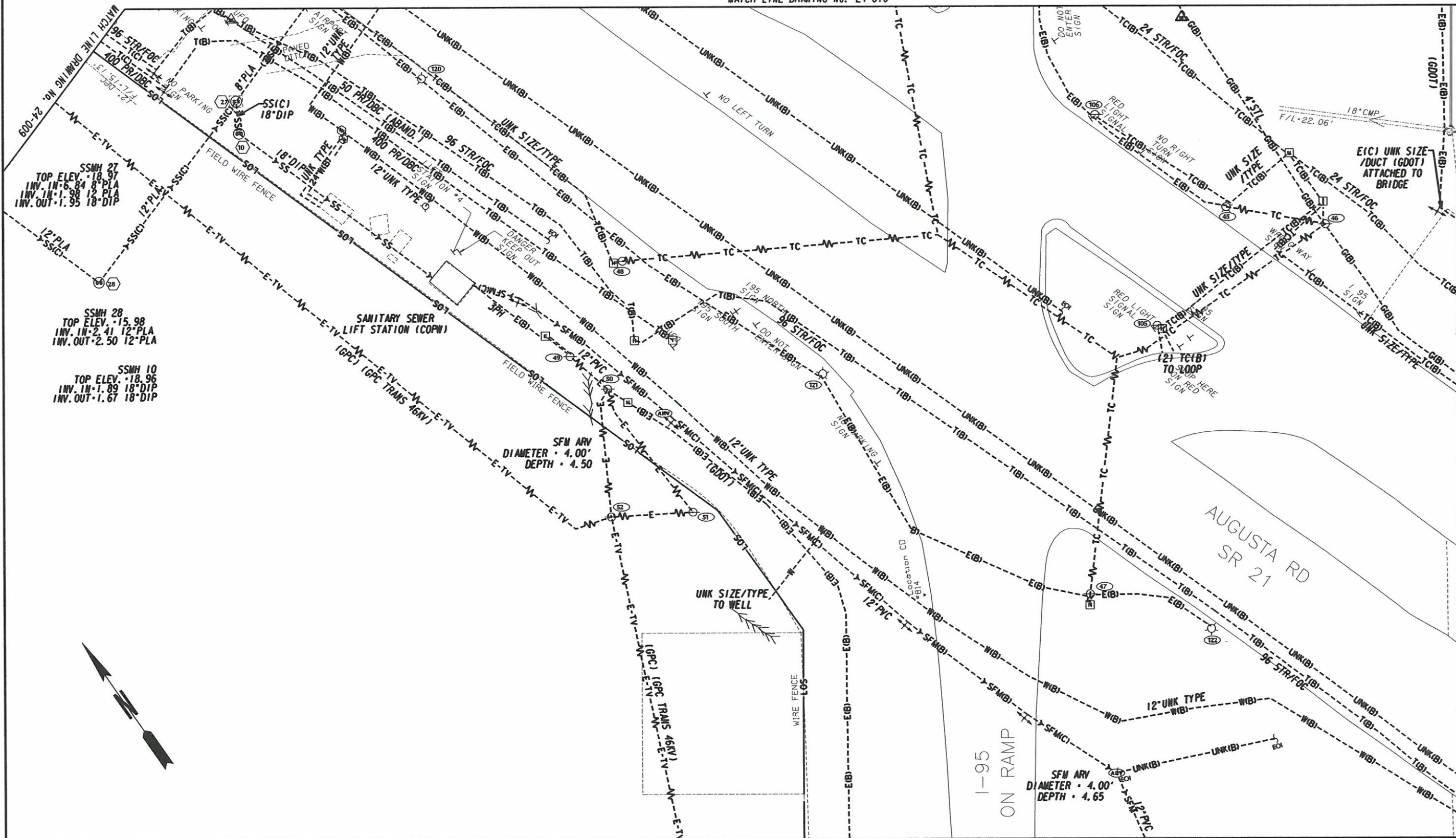


REVISION DATES	


STATE OF GEORGIA
 DEPARTMENT OF TRANSPORTATION
 OFFICE: UTILITIES
UTILITY PLANS
 SR 21 FROM SR 30 TO I-95,
 INCLUDING INTERCHANGE
 CHATHAM COUNTY, P1*0012722
 TASK ORDER*4 (JOB ORDER*3)

DRAWING No.
24-012

MATCH LINE DRAWING No. 24-010



MATCH LINE DRAWING No. 24-014



InfraMap
CORP.
Utility Locators • Surveyors • Consulting Engineers
10365 CEDAR LANE, GLEN ALLEN, VA 23059
(804) 550-2937 (800) 863-3748 FAX (804) 550-3296



REVISION DATES	

STATE OF GEORGIA
DEPARTMENT OF TRANSPORTATION
OFFICE: UTILITIES
UTILITY PLANS
SR 21 FROM SR 30 TO I-95,
INCLUDING INTERCHANGE
CHATHAM COUNTY, P10012722
TASK ORDER*4 (JOB ORDER*3)

DRAWING No. 24-013

MATCH LINE DRAWING No. 24-013



MATCH LINE DRAWING No. 24-017



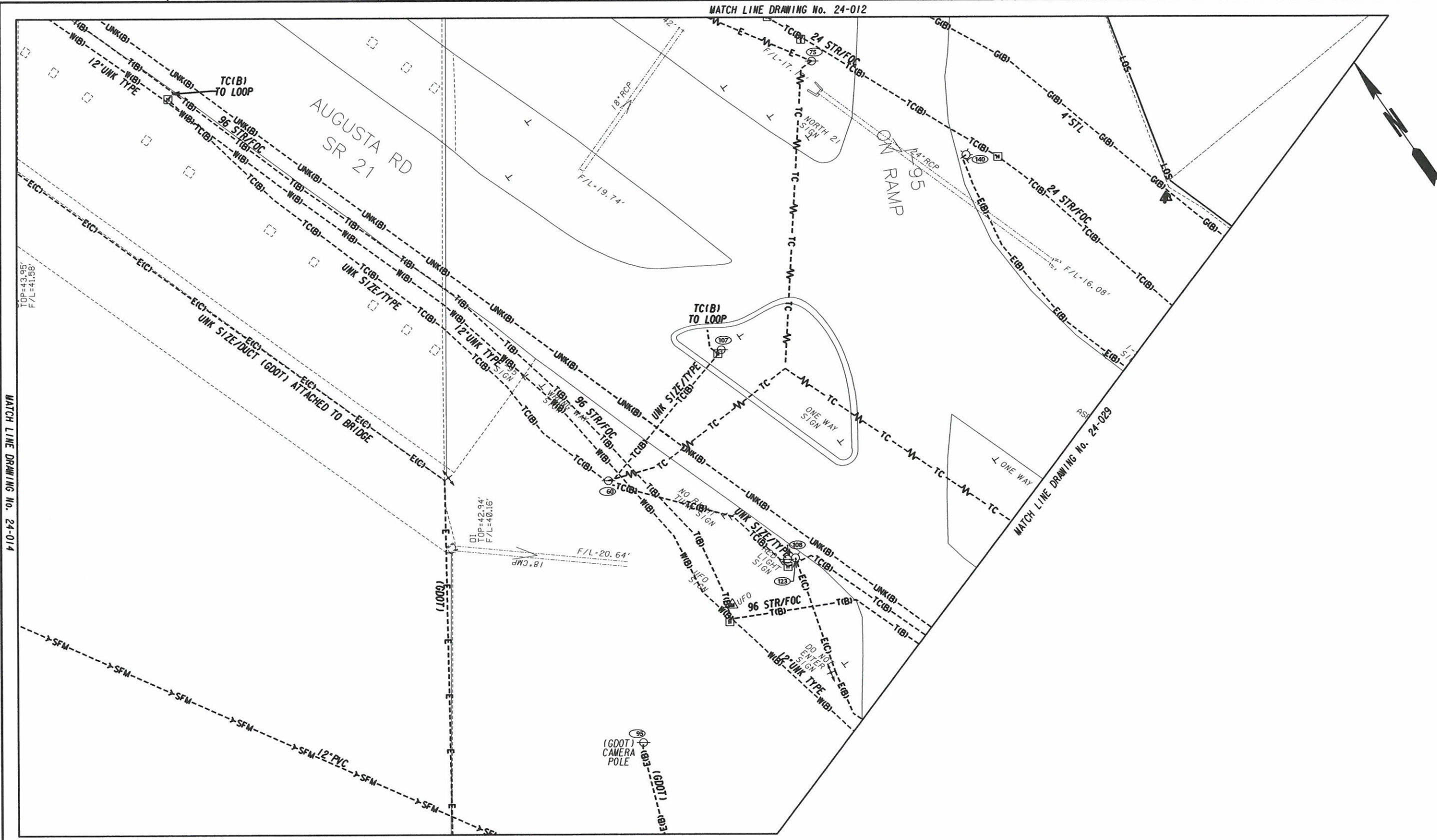
InfraMap
 Utility Locators • Surveyors • Consulting Engineers
 10365 CEDAR LANE, GLEN ALLEN, VA 23059
 (804) 550-2937 (800) 863-3748 FAX (804) 550-3296




REVISION DATES		

STATE OF GEORGIA
 DEPARTMENT OF TRANSPORTATION
 OFFICE: UTILITIES
UTILITY PLANS
 SR 21 FROM SR 30 TO I-95,
 INCLUDING INTERCHANGE
 CHATHAM COUNTY, P1*0012722
 TASK ORDER*4 (JOB ORDER*3)

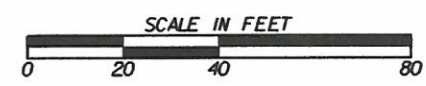
DRAWING No. 24-014



MATCH LINE DRAWING No. 24-016



InfraMap
 Utility Locators • Surveyors • Consulting Engineers
 10365 CEDAR LANE, GLEN ALLEN, VA 23059
 (804) 550-2937 (800) 863-3748 FAX (804) 550-3296



REVISION DATES		

STATE OF GEORGIA
 DEPARTMENT OF TRANSPORTATION
 OFFICE: UTILITIES
UTILITY PLANS
 SR 21 FROM SR 30 TO I-95,
 INCLUDING INTERCHANGE
 CHATHAM COUNTY, P1*0012722
 TASK ORDER*4 (JOB ORDER*3)

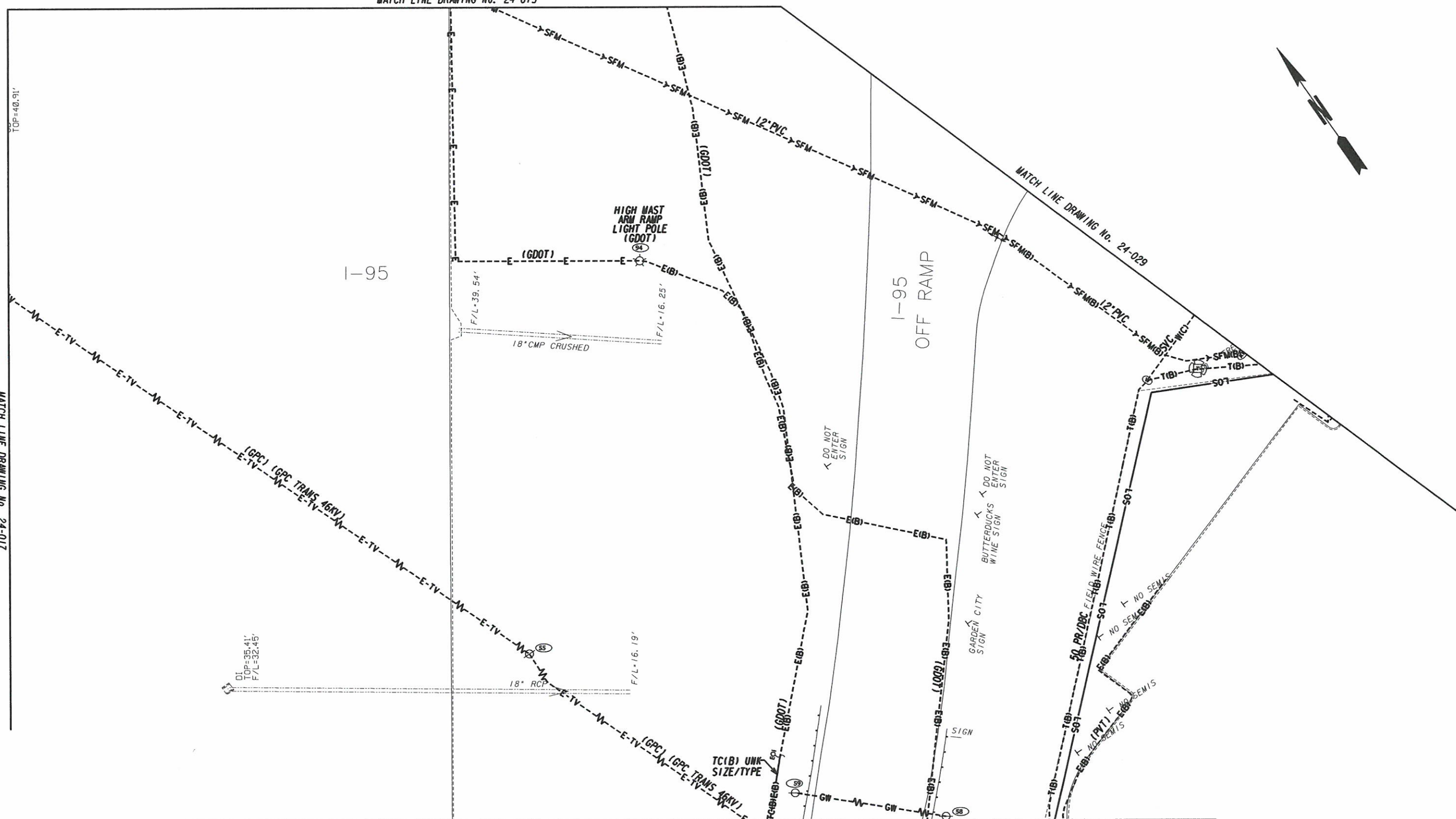
DRAWING No. **24-015**

MATCH LINE DRAWING No. 24-015

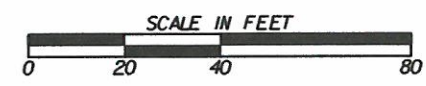
MATCH LINE DRAWING No. 24-029

MATCH LINE DRAWING No. 24-017

MATCH LINE DRAWING No. 24-019



InfraMap
 Utility Locators • Surveyors • Consulting Engineers
 10365 CEDAR LANE, GLEN ALLEN, VA 23059
 (804) 550-2937 (800) 863-3748 FAX (804) 550-3296

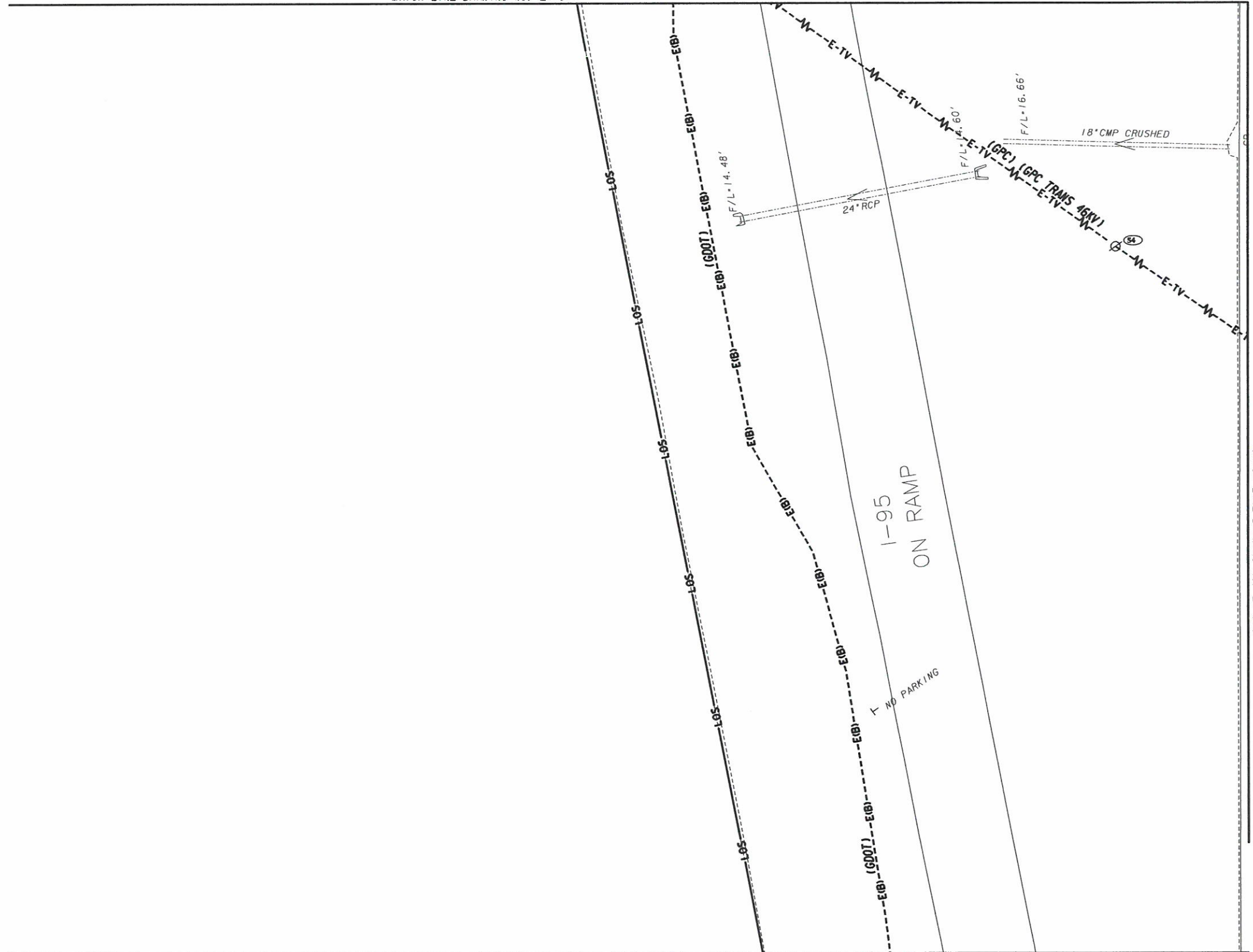


REVISION DATES	

STATE OF GEORGIA
 DEPARTMENT OF TRANSPORTATION
 OFFICE: UTILITIES
UTILITY PLANS
 SR 21 FROM SR 30 TO I-95,
 INCLUDING INTERCHANGE
 CHATHAM COUNTY, P1*0012722
 TASK ORDER*4 (JOB ORDER*3)

DRAWING No.
24-016

MATCH LINE DRAWING No. 24-014



MATCH LINE DRAWING No. 24-016

MATCH LINE DRAWING No. 24-018



InfraMap
CORP.
Utility Locators • Surveyors • Consulting Engineers
10365 CEDAR LANE, GLEN ALLEN, VA 23059
(804) 550-2937 (800) 863-3748 FAX (804) 550-3296

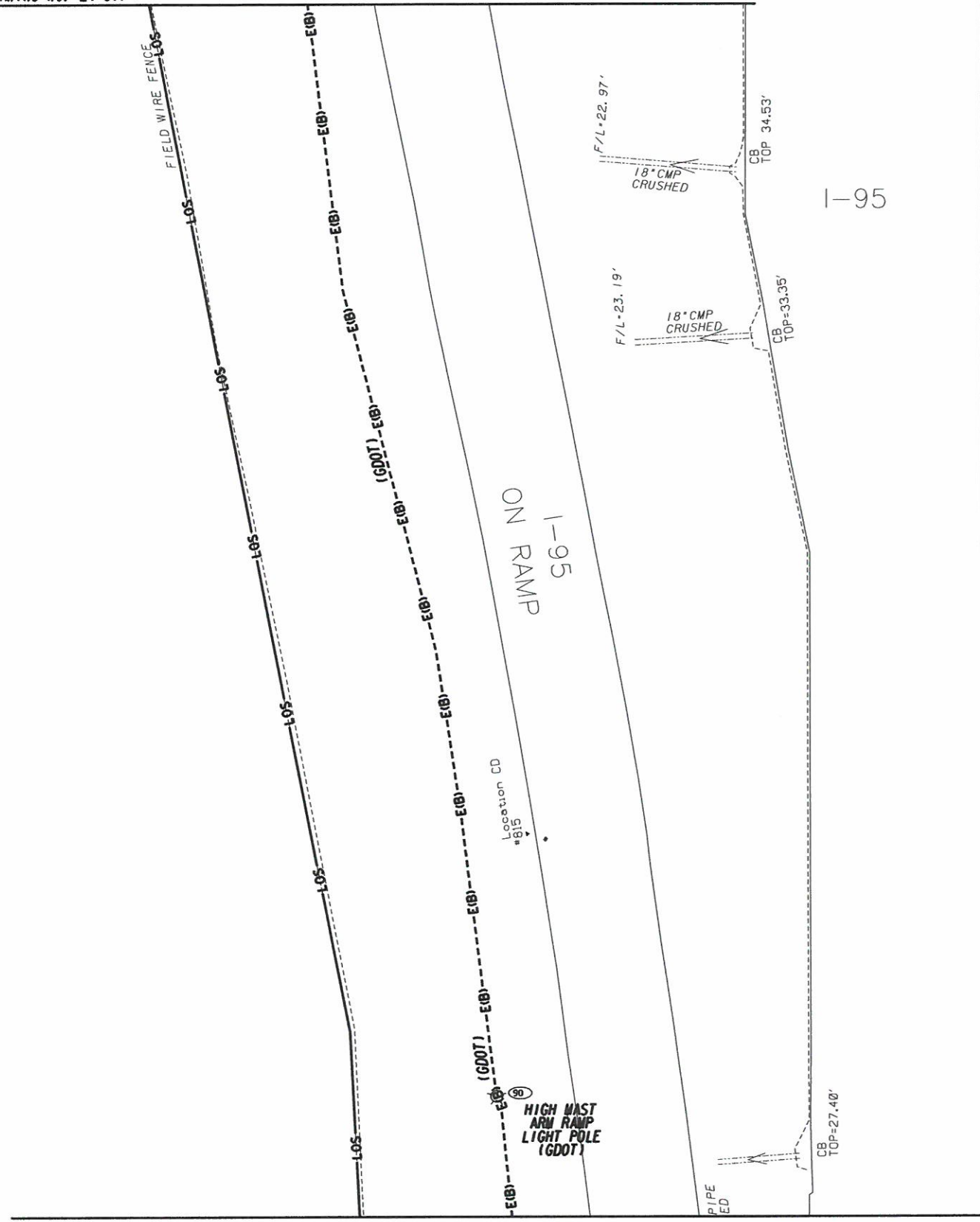


REVISION DATES	

STATE OF GEORGIA
DEPARTMENT OF TRANSPORTATION
OFFICE: UTILITIES
UTILITY PLANS
SR 21 FROM SR 30 TO I-95,
INCLUDING INTERCHANGE
CHATHAM COUNTY, P1*0012722
TASK ORDER*4 (JOB ORDER*3)

DRAWING No.
24-017

MATCH LINE DRAWING No. 24-017



MATCH LINE DRAWING No. 24-020

MATCH LINE DRAWING No. 24-019



InfraMap
 Utility Locators • Surveyors • Consulting Engineers
 10365 CEDAR LANE, GLEN ALLEN, VA 23059
 (804) 550-2937 (800) 863-3748 FAX (804) 550-3296

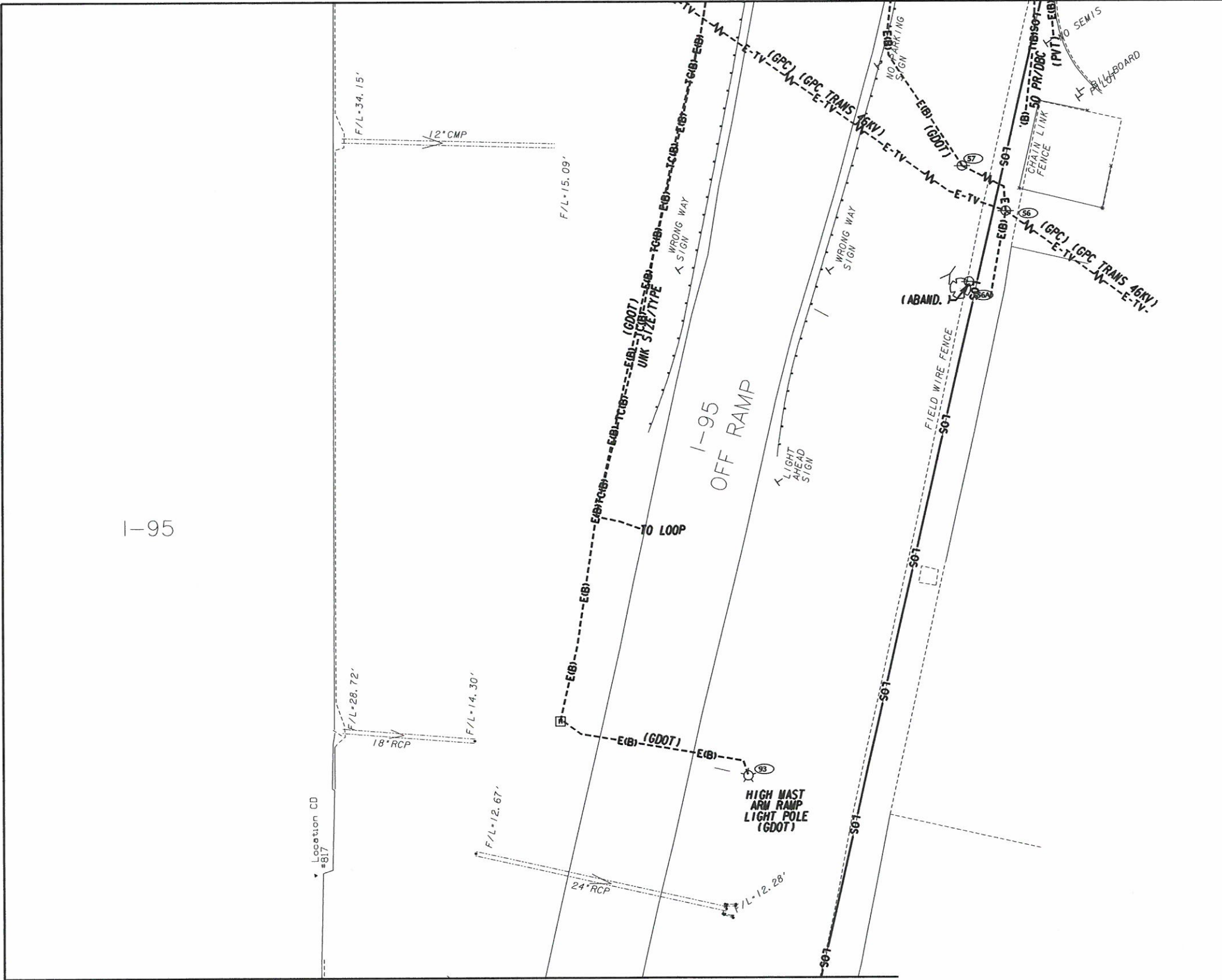


REVISION DATES		

STATE OF GEORGIA
 DEPARTMENT OF TRANSPORTATION
 OFFICE: UTILITIES
UTILITY PLANS
 SR 21 FROM SR 30 TO I-95,
 INCLUDING INTERCHANGE
 CHATHAM COUNTY, P1*0012722
 TASK ORDER*4 (JOB ORDER*3)

DRAWING No. 24-018

MATCH LINE DRAWING No. 24-018



MATCH LINE DRAWING No. 24-020



InfraMap
Utility Locators • Surveyors • Consulting Engineers
10365 CEDAR LANE, GLEN ALLEN, VA 23059
(804) 550-2937 (800) 863-3748 FAX (804) 550-3296



REVISION DATES		

STATE OF GEORGIA
DEPARTMENT OF TRANSPORTATION
OFFICE: UTILITIES
UTILITY PLANS
SR 21 FROM SR 30 TO I-95,
INCLUDING INTERCHANGE
CHATHAM COUNTY, P1*0012722
TASK ORDER*4 (JOB ORDER*3)

DRAWING No.
24-019

MATCH LINE DRAWING No. 24-018

MATCH LINE DRAWING No. 24-019

FIELD WIRE FENCE

LOS

LOS

LOS

LOS

LOS

LOS

LOS

F/L=11.62'

E(B)

E(B)

E(B)

E(B)

E(B)

E(B)

E(B)

E(B)

E(B)

E(B)

E(B)

E(B)

E(B)

E(B)

E(B)

E(B)

E(B)

E(B)

E(B)

E(B)

E(B)

E(B)

E(B)

E(B)

E(B)

E(B)

E(B)

E(B)

E(B)

E(B)

E(B)

E(B)

E(B)

E(B)

E(B)

E(B)

E(B)

E(B)

E(B)

E(B)

E(B)

E(B)

E(B)

E(B)

E(B)

E(B)

E(B)

E(B)

E(B)

E(B)

E(B)

E(B)

E(B)

E(B)

E(B)

E(B)

E(B)

E(B)

NO PARKING SIGN

NO PARKING SIGN

NO PARKING SIGN

NO PARKING SIGN

NO PARKING SIGN

NO PARKING SIGN

NO PARKING SIGN

NO PARKING SIGN

NO PARKING SIGN

NO PARKING SIGN

NO PARKING SIGN

NO PARKING SIGN

NO PARKING SIGN

NO PARKING SIGN

NO PARKING SIGN

NO PARKING SIGN

NO PARKING SIGN

NO PARKING SIGN

NO PARKING SIGN

NO PARKING SIGN

NO PARKING SIGN

NO PARKING SIGN

NO PARKING SIGN

NO PARKING SIGN

NO PARKING SIGN

NO PARKING SIGN

NO PARKING SIGN

NO PARKING SIGN

NO PARKING SIGN

NO PARKING SIGN

NO PARKING SIGN

NO PARKING SIGN

NO PARKING SIGN

NO PARKING SIGN

NO PARKING SIGN

NO PARKING SIGN

NO PARKING SIGN

NO PARKING SIGN

NO PARKING SIGN

NO PARKING SIGN

NO PARKING SIGN

NO PARKING SIGN

NO PARKING SIGN

NO PARKING SIGN

NO PARKING SIGN

NO PARKING SIGN

NO PARKING SIGN

NO PARKING SIGN

NO PARKING SIGN

NO PARKING SIGN

NO PARKING SIGN

NO PARKING SIGN

NO PARKING SIGN

NO PARKING SIGN

NO PARKING SIGN

NO PARKING SIGN

NO PARKING SIGN

NO PARKING SIGN

ON RAMP

1-95

ON RAMP

ON RAMP

ON RAMP

ON RAMP

ON RAMP

ON RAMP

ON RAMP

ON RAMP

ON RAMP

ON RAMP

ON RAMP

ON RAMP

ON RAMP

ON RAMP

ON RAMP

ON RAMP

ON RAMP

ON RAMP

ON RAMP

ON RAMP

ON RAMP

ON RAMP

ON RAMP

ON RAMP

ON RAMP

ON RAMP

ON RAMP

ON RAMP

ON RAMP

ON RAMP

ON RAMP

ON RAMP

ON RAMP

ON RAMP

ON RAMP

ON RAMP

ON RAMP

ON RAMP

ON RAMP

ON RAMP

ON RAMP

ON RAMP

END OF 15' BUR

F/L=11.62'

E(B)

E(B)

E(B)

E(B)

E(B)

E(B)

E(B)

E(B)

E(B)

E(B)

E(B)

E(B)

E(B)

E(B)

E(B)

E(B)

E(B)

E(B)

E(B)

E(B)

E(B)

E(B)

E(B)

E(B)

E(B)

E(B)

E(B)

E(B)

E(B)

E(B)

E(B)

E(B)

E(B)

E(B)

E(B)

E(B)

E(B)

E(B)

E(B)

E(B)

E(B)

E(B)

E(B)

E(B)

E(B)

E(B)

15° RCP

DI
TOP=22.18'
F/L=15.39'

1-95

F/L=25.44'

18° CMP

F/L=15.73'

F/L=23.05'

18° CMP

F/L=17.81'

BRIDGE MAY ICE SIGN

BRIDGE MAY ICE SIGN

BRIDGE MAY ICE SIGN

BRIDGE MAY ICE SIGN

BRIDGE MAY ICE SIGN

BRIDGE MAY ICE SIGN

BRIDGE MAY ICE SIGN

BRIDGE MAY ICE SIGN

BRIDGE MAY ICE SIGN

BRIDGE MAY ICE SIGN

BRIDGE MAY ICE SIGN

BRIDGE MAY ICE SIGN

BRIDGE MAY ICE SIGN

BRIDGE MAY ICE SIGN

BRIDGE MAY ICE SIGN

BRIDGE MAY ICE SIGN

BRIDGE MAY ICE SIGN

BRIDGE MAY ICE SIGN

BRIDGE MAY ICE SIGN

BRIDGE MAY ICE SIGN

BRIDGE MAY ICE SIGN

BRIDGE MAY ICE SIGN

BRIDGE MAY ICE SIGN

BRIDGE MAY ICE SIGN

SIGN

NO PARKING SIGN

NO PARKING SIGN

NO PARKING SIGN

NO PARKING SIGN

NO PARKING SIGN

NO PARKING SIGN

NO PARKING SIGN

NO PARKING SIGN

NO PARKING SIGN

NO PARKING SIGN

NO PARKING SIGN

NO PARKING SIGN

NO PARKING SIGN

NO PARKING SIGN

FIELD WIRE FENCE

FIELD WIRE FENCE

FIELD WIRE FENCE

FIELD WIRE FENCE


FIELD WIRE FENCE

FIELD WIRE FENCE

FIELD WIRE FENCE

FIELD WIRE FENCE

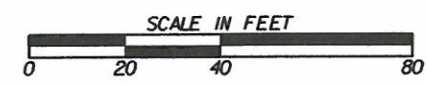
MATCH LINE DRAWING No. 24-021



InfraMap
CORP.

Utility Locators • Surveyors • Consulting Engineers

10365 CEDAR LANE, GLEN ALLEN, VA 23059
(804) 550-2937 (800) 863-3748 FAX (804) 550-3296



REVISION DATES		

STATE OF GEORGIA
DEPARTMENT OF TRANSPORTATION

OFFICE: UTILITIES

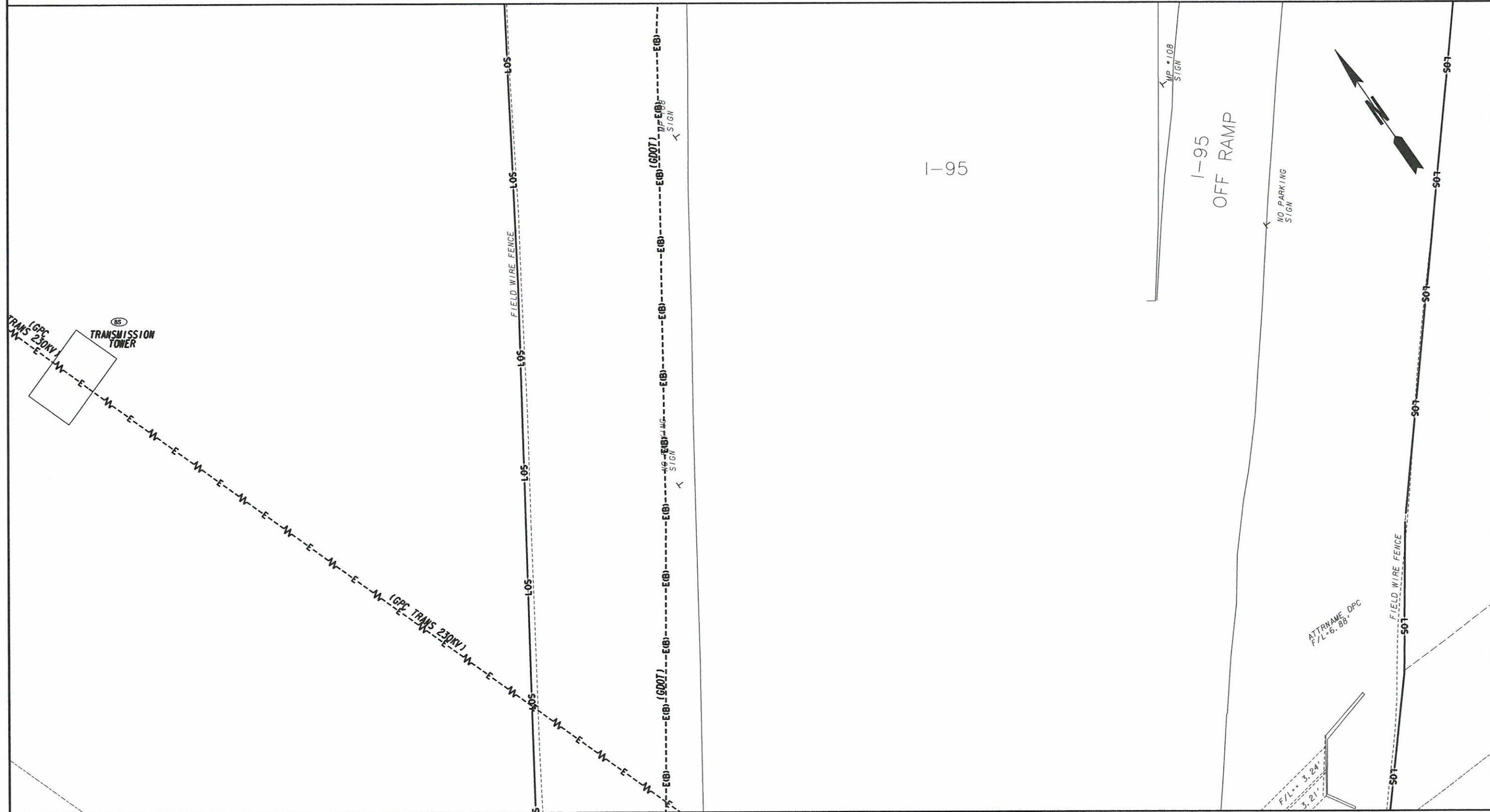
UTILITY PLANS

SR 21 FROM SR 30 TO 1-95,
INCLUDING INTERCHANGE
CHATHAM COUNTY, P1*0012722
TASK ORDER*4 (JOB ORDER*3)


DRAWING No.
24-020



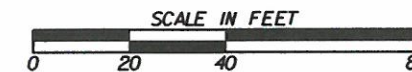
MATCH LINE DRAWING No. 24-020



MATCH LINE DRAWING No. 24-022



InfraMap
 Utility Locators • Surveyors • Consulting Engineers
 10365 CEDAR LANE, GLEN ALLEN, VA 23059
 (804) 550-2937 (800) 863-3748 FAX (804) 550-3296

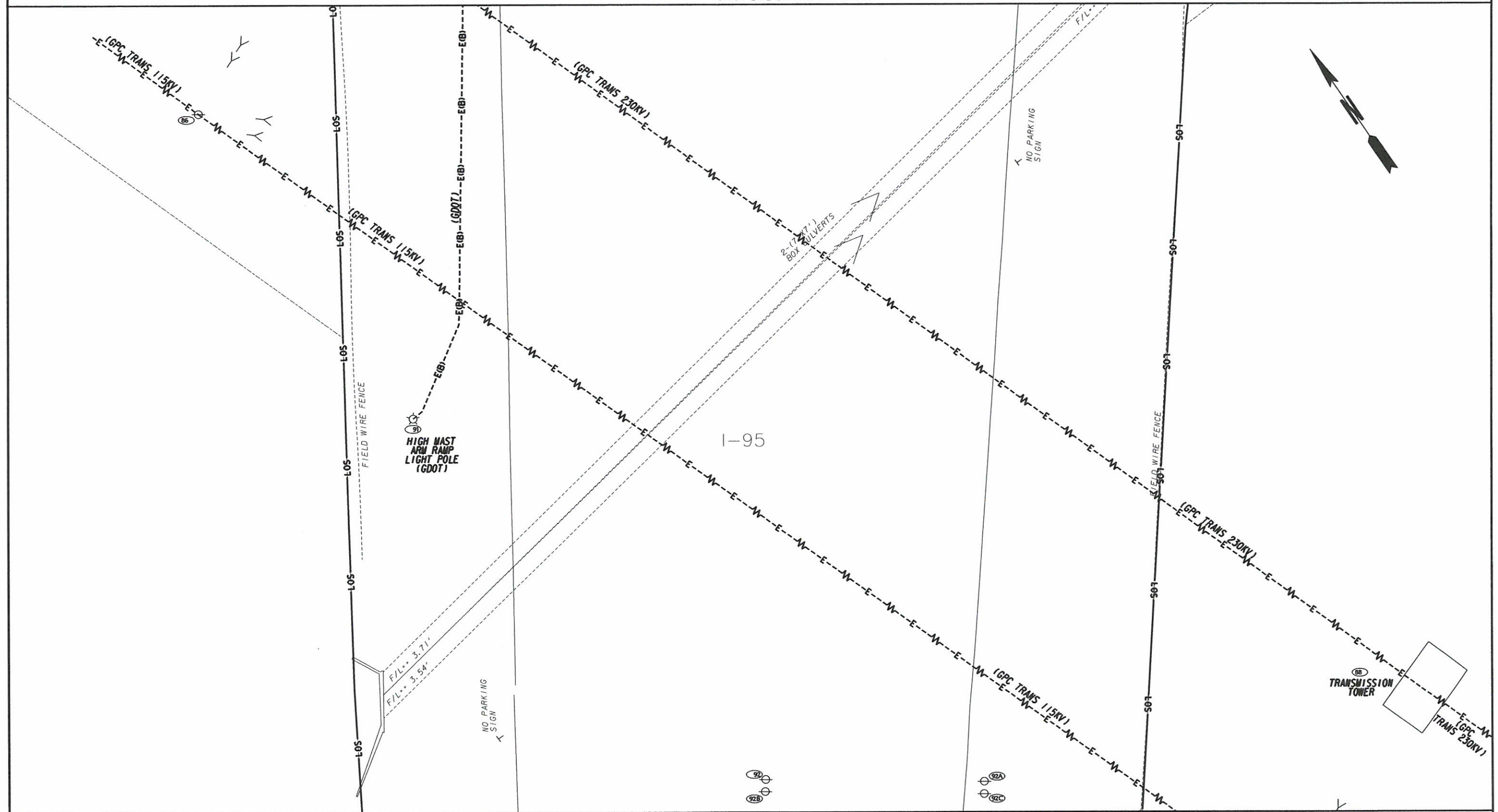


REVISION DATES		

STATE OF GEORGIA
 DEPARTMENT OF TRANSPORTATION
 OFFICE: UTILITIES
UTILITY PLANS
 SR 21 FROM SR 30 TO I-95,
 INCLUDING INTERCHANGE
 CHATHAM COUNTY, P1*0012722
 TASK ORDER*4 (JOB ORDER*3)

DRAWING No. 24-021

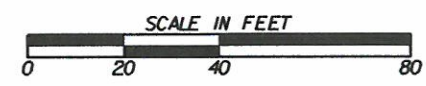
MATCH LINE DRAWING No. 24-021



MATCH LINE DRAWING No. 24-023



InfraMap
Utility Locators • Surveyors • Consulting Engineers
10365 CEDAR LANE, GLEN ALLEN, VA 23059
(804) 550-2937 (800) 863-3748 FAX (804) 550-3296


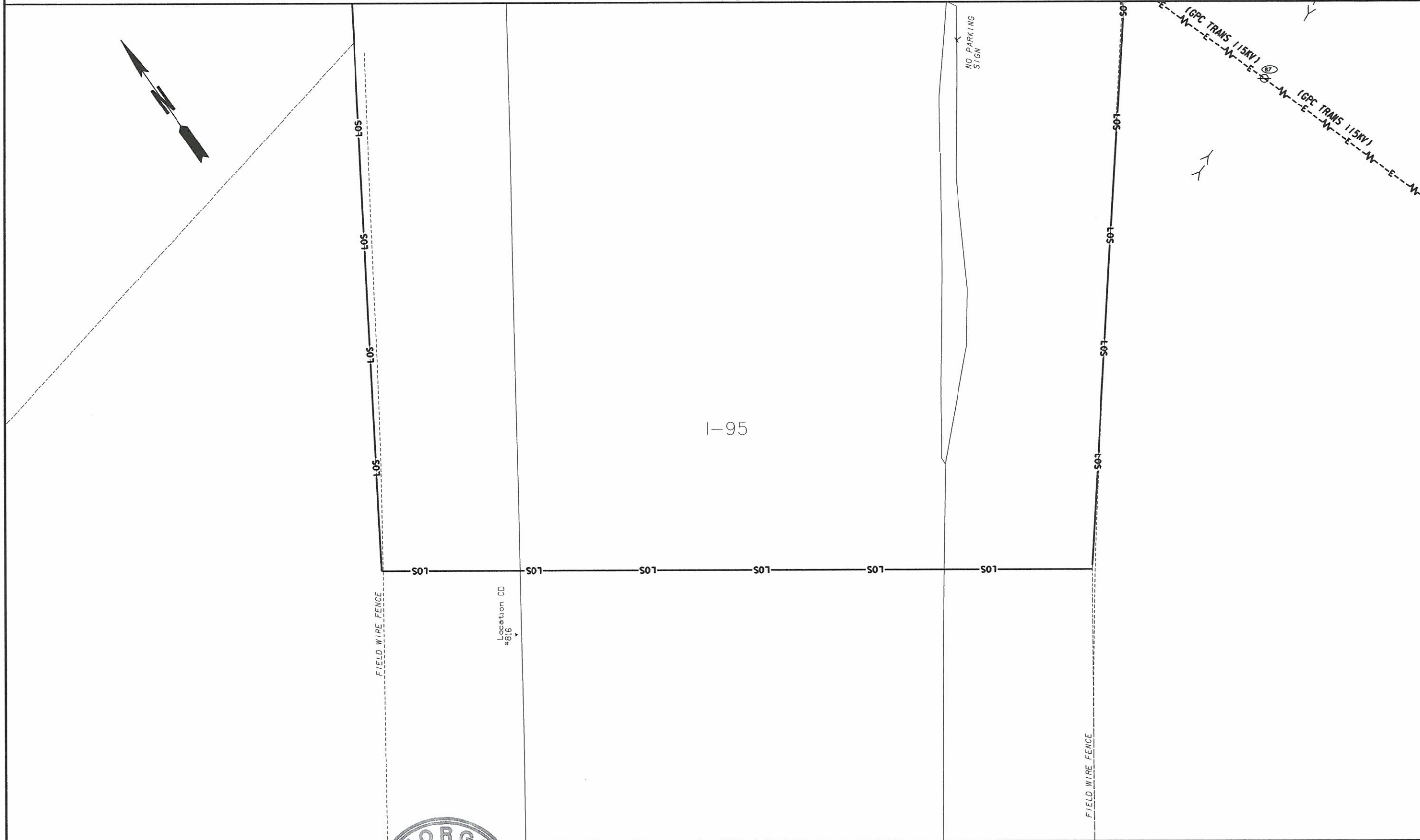


REVISION DATES		

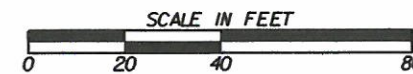
STATE OF GEORGIA
DEPARTMENT OF TRANSPORTATION
OFFICE: UTILITIES
UTILITY PLANS
SR 21 FROM SR 30 TO I-95,
INCLUDING INTERCHANGE
CHATHAM COUNTY, P1*0012722
TASK ORDER*4 (JOB ORDER*3)

DRAWING No. **24-022**

MATCH LINE DRAWING No. 24-022



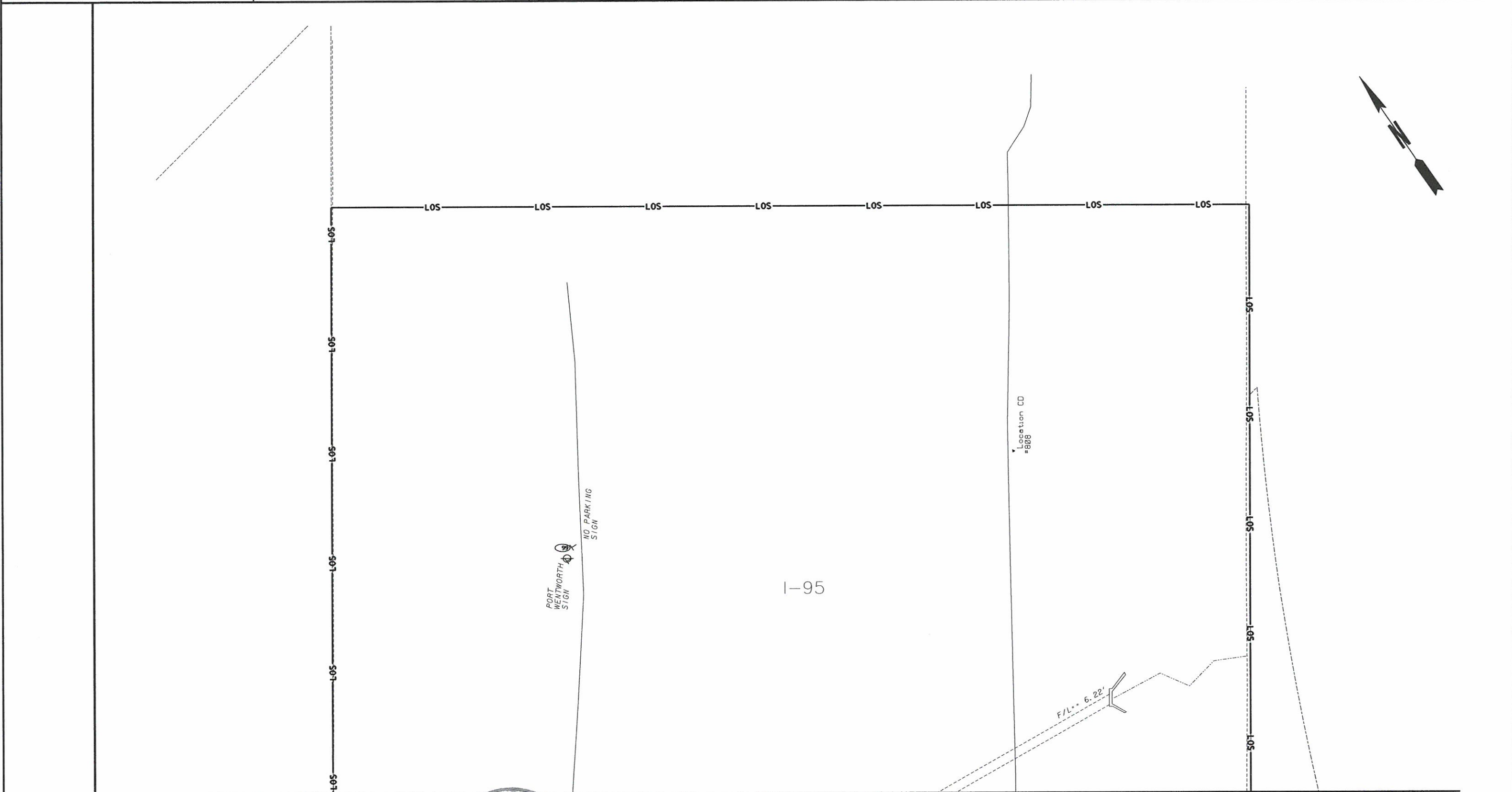
InfraMap
 Utility Locators • Surveyors • Consulting Engineers
 10365 CEDAR LANE, GLEN ALLEN, VA 23059
 (804) 550-2937 (800) 863-3748 FAX (804) 550-3296



REVISION DATES	

STATE OF GEORGIA
 DEPARTMENT OF TRANSPORTATION
 OFFICE: UTILITIES
UTILITY PLANS
 SR 21 FROM SR 30 TO I-95,
 INCLUDING INTERCHANGE
 CHATHAM COUNTY, PI*0012722
 TASK ORDER*4 (JOB ORDER*3)

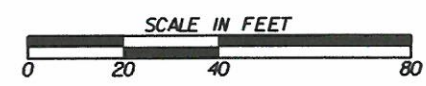
DRAWING No. 24-023



MATCH LINE DRAWING No. 24-025



InfraMap
CORP.
Utility Locators • Surveyors • Consulting Engineers
10365 CEDAR LANE, GLEN ALLEN, VA 23059
(804) 550-2937 (800) 863-3748 FAX (804) 550-3296

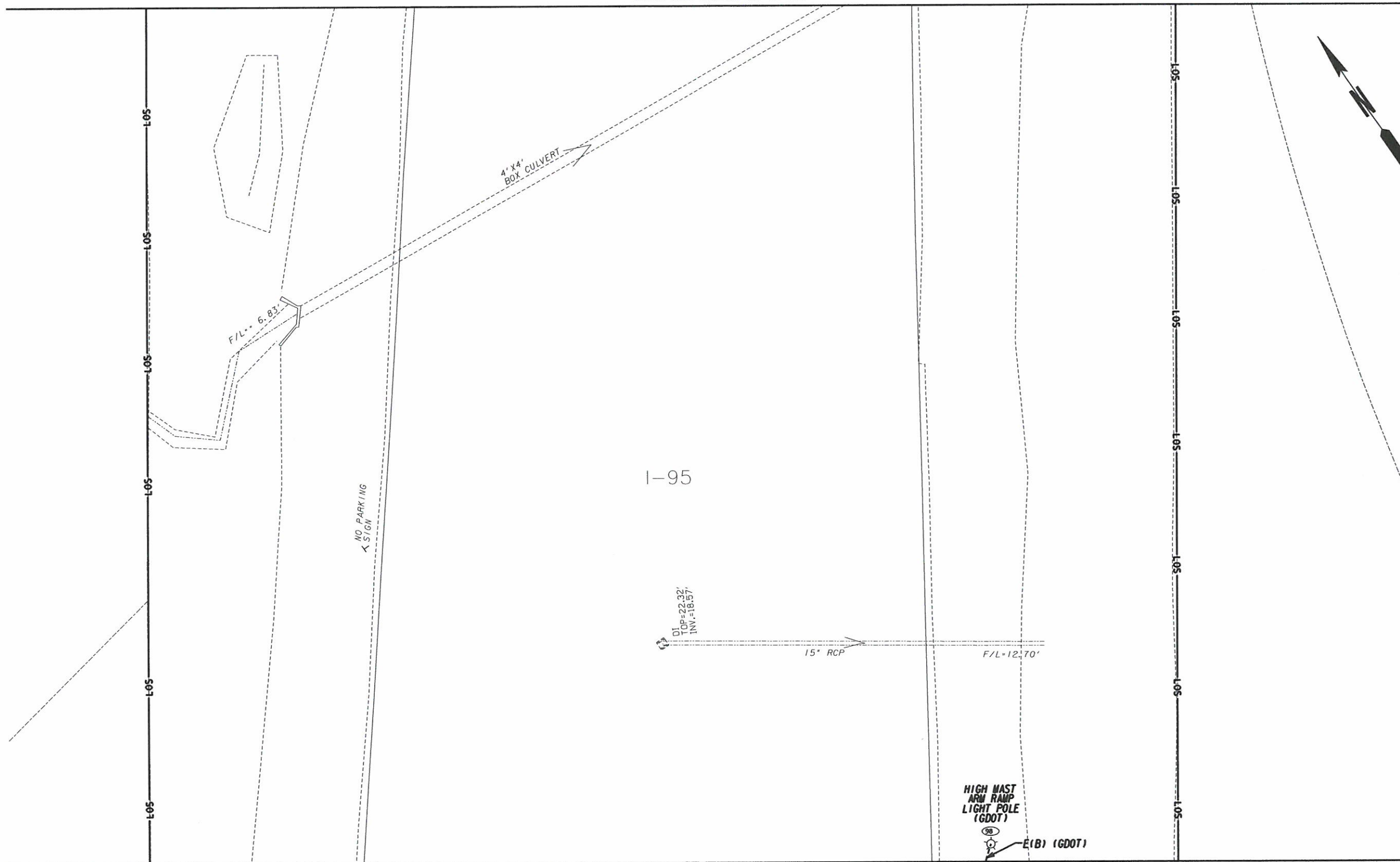


REVISION DATES		

STATE OF GEORGIA
DEPARTMENT OF TRANSPORTATION
OFFICE: UTILITIES
UTILITY PLANS
SR 21 FROM SR 30 TO I-95,
INCLUDING INTERCHANGE
CHATHAM COUNTY, P1*0012722
TASK ORDER*4 (JOB ORDER*3)

DRAWING No. **24-024**

MATCH LINE DRAWING No. 24-024



1-95

F/L=6.83'

4' X 4'
BOX CULVERT

NO PARKING
← SIGN


DI
TOP=22.32'
INW.=18.57'

15° RCP

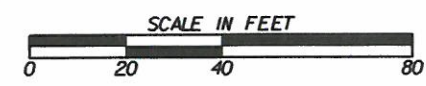
F/L=12.70'

HIGH MAST
ARM RAMP
LIGHT POLE
(GDOT)
E(B) (GDOT)

MATCH LINE DRAWING No. 24-026



InfraMap
CORP.
Utility Locators • Surveyors • Consulting Engineers
10365 CEDAR LANE, GLEN ALLEN, VA 23059
(804) 550-2937 (800) 863-3748 FAX (804) 550-3296

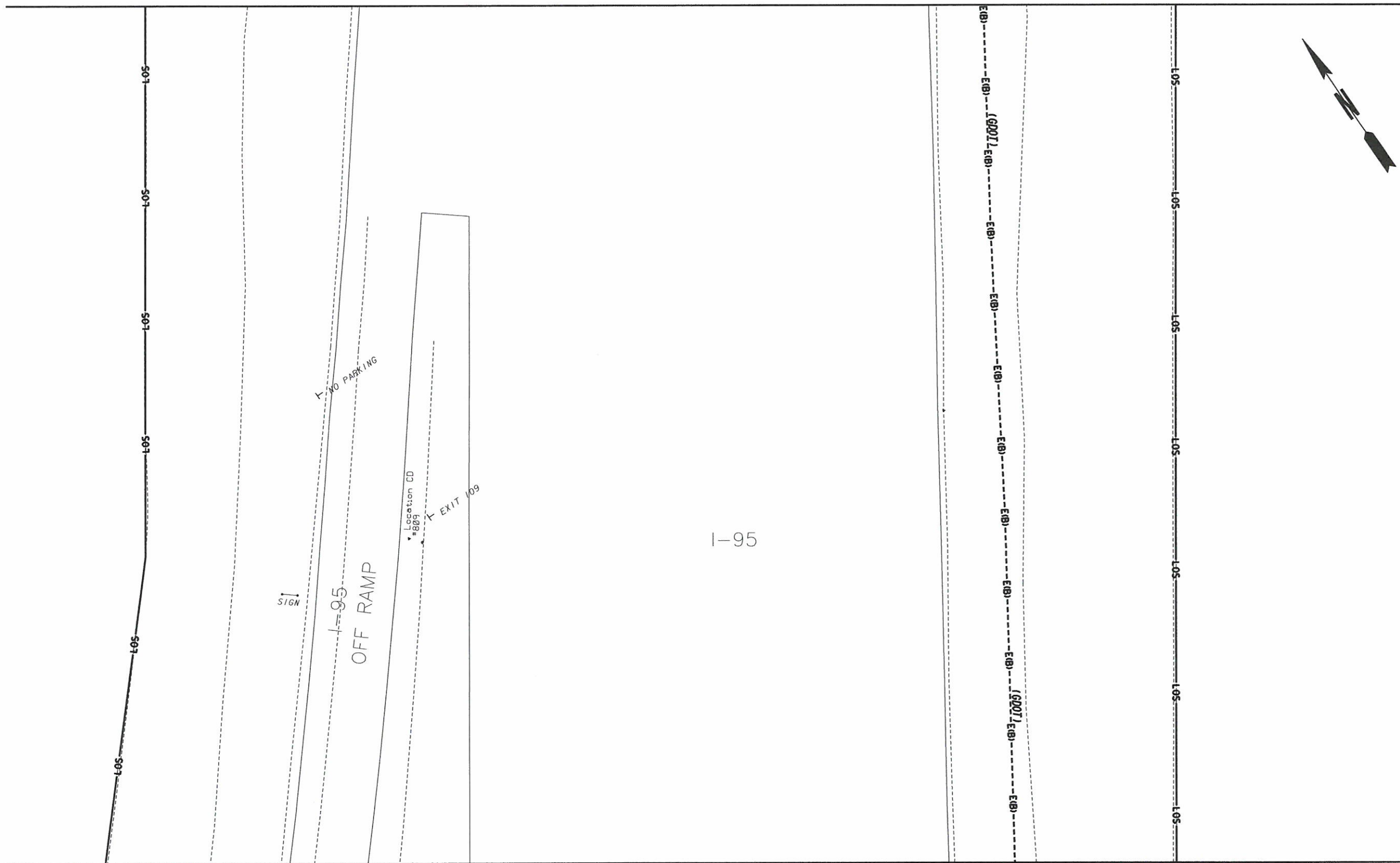


REVISION DATES		

STATE OF GEORGIA
DEPARTMENT OF TRANSPORTATION
OFFICE: UTILITIES
UTILITY PLANS
SR 21 FROM SR 30 TO 1-95,
INCLUDING INTERCHANGE
CHATHAM COUNTY, P1*0012722
TASK ORDER*4 (JOB ORDER*3)

DRAWING No.
24-025

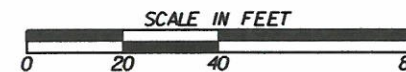
MATCH LINE DRAWING No. 24-025



MATCH LINE DRAWING No. 24-027



InfraMap
CORP.
Utility Locators • Surveyors • Consulting Engineers
10365 CEDAR LANE, GLEN ALLEN, VA 23059
(804) 550-2937 (800) 863-3748 FAX (804) 550-3296



REVISION DATES

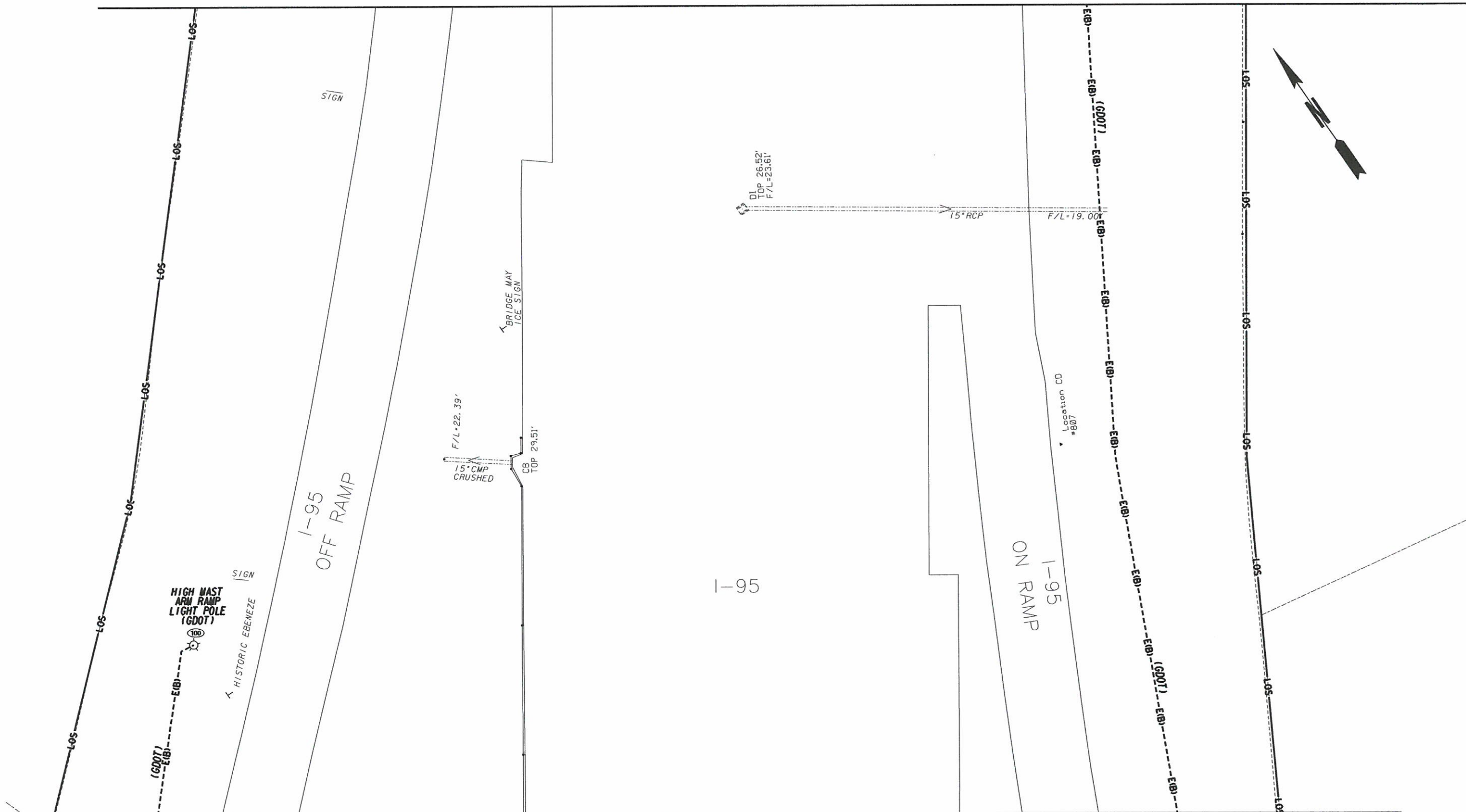
NO.	DATE	DESCRIPTION

STATE OF GEORGIA
DEPARTMENT OF TRANSPORTATION
OFFICE: UTILITIES

UTILITY PLANS
SR 21 FROM SR 30 TO I-95,
INCLUDING INTERCHANGE
CHATHAM COUNTY, P1*0012722
TASK ORDER*4 (JOB ORDER*3)

DRAWING No.
24-026

MATCH LINE DRAWING No. 24-026



MATCH LINE DRAWING No. 24-028



InfraMap
 Utility Locators • Surveyors • Consulting Engineers
 10365 CEDAR LANE, GLEN ALLEN, VA 23059
 (804) 550-2937 (800) 863-3748 FAX (804) 550-3296

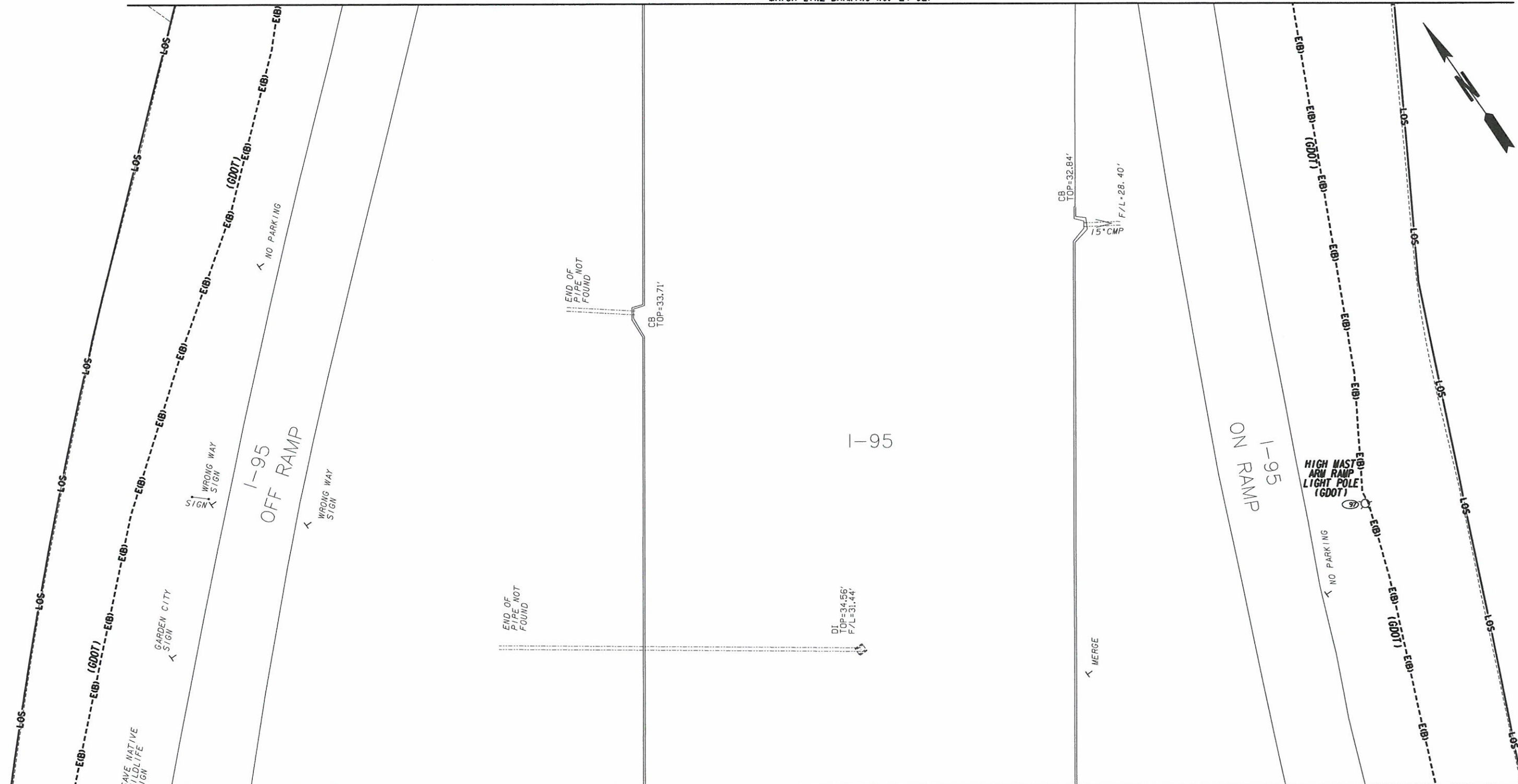


REVISION DATES	

STATE OF GEORGIA
 DEPARTMENT OF TRANSPORTATION
 OFFICE: UTILITIES
UTILITY PLANS
 SR 21 FROM SR 30 TO I-95,
 INCLUDING INTERCHANGE
 CHATHAM COUNTY, P1*0012722
 TASK ORDER*4 (JOB ORDER*3)

DRAWING No. 24-027

MATCH LINE DRAWING No. 24-027

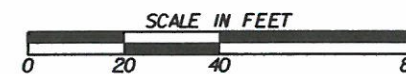


MATCH LINE DRAWING No. 24-010

MATCH LINE DRAWING No. 24-011



InfraMap
CORP.
Utility Locators • Surveyors • Consulting Engineers
10365 CEDAR LANE, GLEN ALLEN, VA 23059
(804) 550-2937 (800) 863-3748 FAX (804) 550-3296

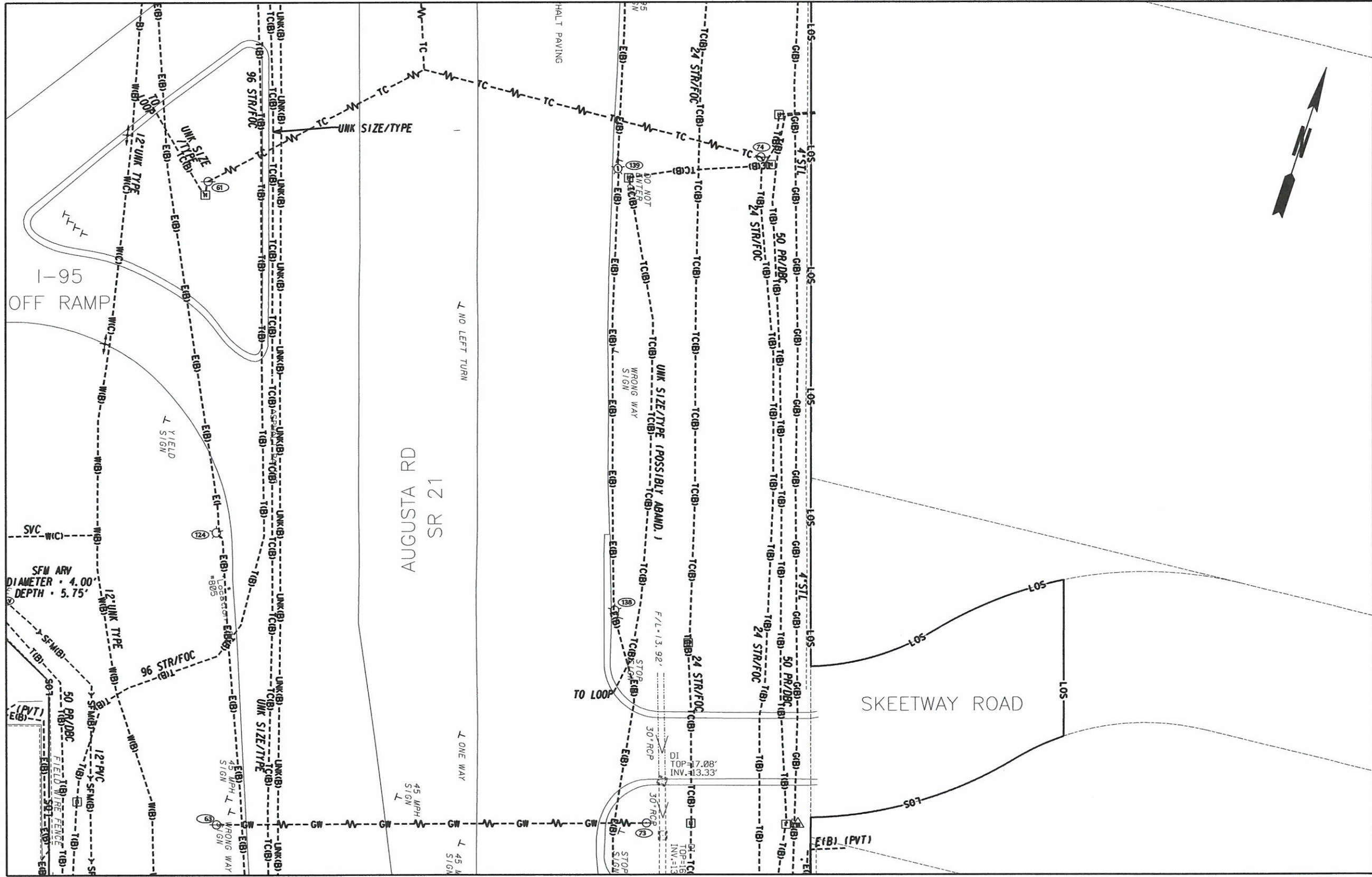


REVISION DATES		

STATE OF GEORGIA
DEPARTMENT OF TRANSPORTATION
OFFICE: UTILITIES
UTILITY PLANS
SR 21 FROM SR 30 TO I-95,
INCLUDING INTERCHANGE
CHATHAM COUNTY, P1*0012722
TASK ORDER*4 (JOB ORDER*3)

DRAWING No.
24-028

MATCH LINE DRAWING No. 24-015




MATCH LINE DRAWING No. 24-016

MATCH LINE DRAWING No. 24-030



InfraMap
 Utility Locators • Surveyors • Consulting Engineers
 10365 CEDAR LANE, GLEN ALLEN, VA 23059
 (804) 550-2937 (800) 863-3748 FAX (804) 550-3296

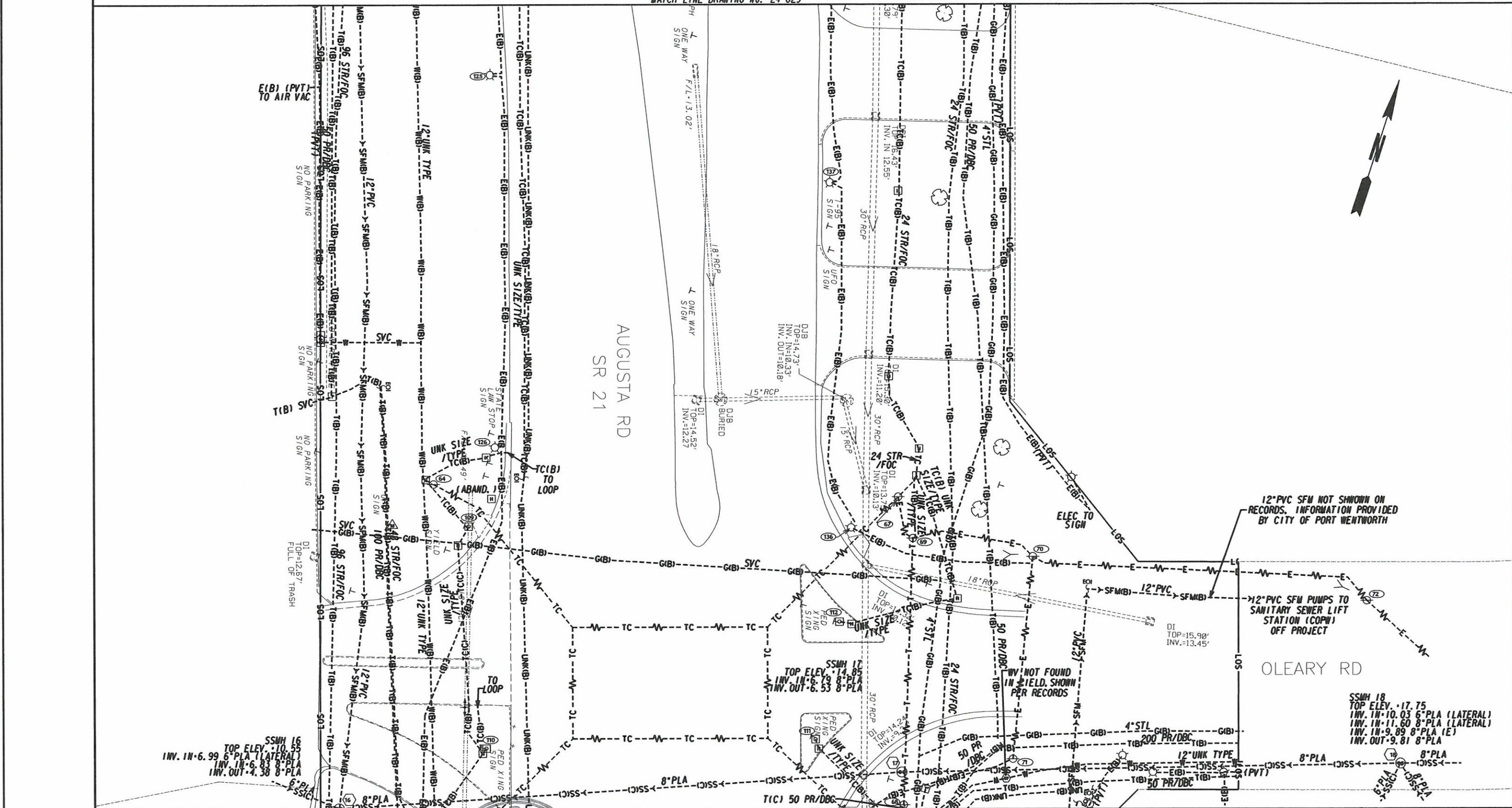


REVISION DATES	


STATE OF GEORGIA
 DEPARTMENT OF TRANSPORTATION
 OFFICE: UTILITIES
UTILITY PLANS
 SR 21 FROM SR 30 TO I-95,
 INCLUDING INTERCHANGE
 CHATHAM COUNTY, P1*0012722
 TASK ORDER*4 (JOB ORDER*3)

DRAWING No. **24-029**

MATCH LINE DRAWING No. 24-029

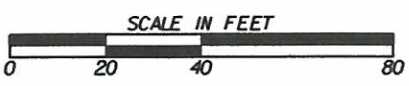


MATCH LINE DRAWING No. 24-031



InfraMap
Utility Locators • Surveyors • Consulting Engineers

10365 CEDAR LANE, GLEN ALLEN, VA 23059
(804) 550-2937 (800) 863-3748 FAX (804) 550-3296



REVISION DATES

NO.	DATE	DESCRIPTION

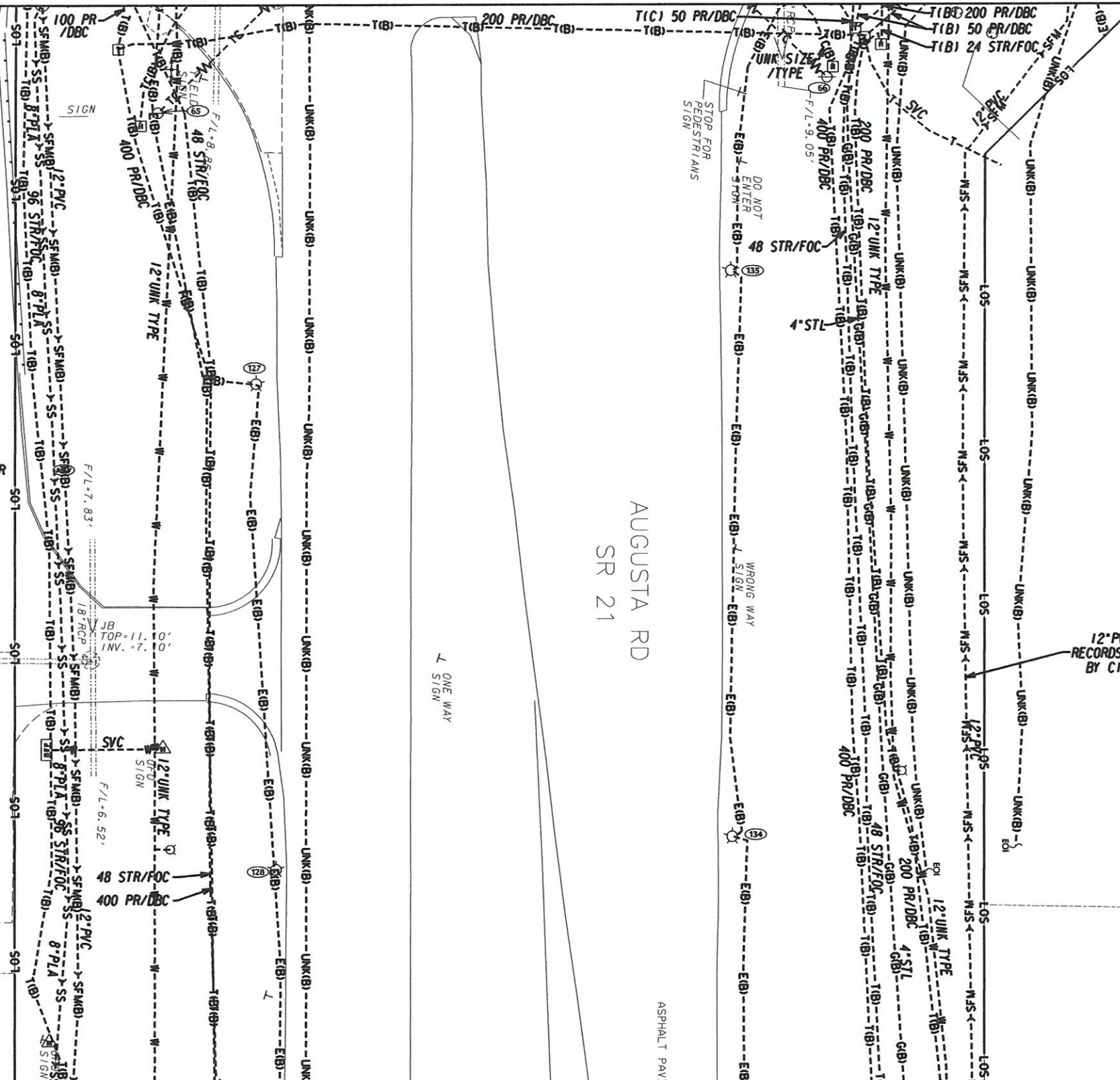
STATE OF GEORGIA
DEPARTMENT OF TRANSPORTATION
OFFICE: UTILITIES
UTILITY PLANS
SR 21 FROM SR 30 TO 1-95,
INCLUDING INTERCHANGE
CHATHAM COUNTY, P10012722
TASK ORDER*4 (JOB ORDER*3)

DRAWING No.
24-030

MATCH LINE DRAWING No. 24-030


UNABLE TO OBTAIN DIAMETER
OF SFM ARV DUE TO
BEING FULL OF WATER.
DEPTH = 6.20'

DCB
TOP = 10.62'
INV. = 6.78'

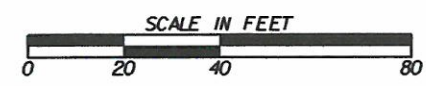


12" PVC SFM NOT SHOWN ON
RECORDS. INFORMATION PROVIDED
BY CITY OF PORT WENTWORTH

MATCH LINE DRAWING No. 24-032



InfraMap
CORP.
Utility Locators • Surveyors • Consulting Engineers
10365 CEDAR LANE, GLEN ALLEN, VA 23059
(804) 550-2937 (800) 863-3748 FAX (804) 550-3296

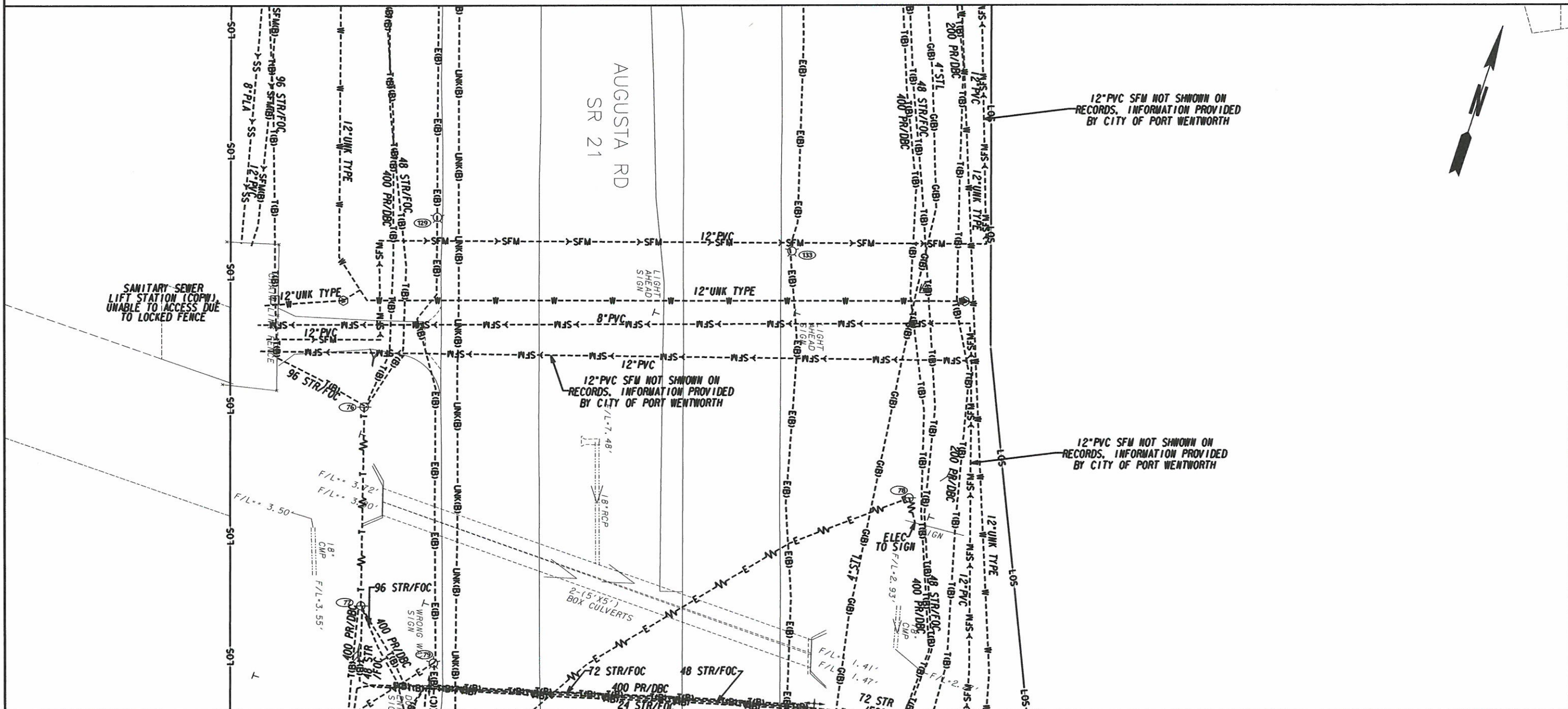


REVISION DATES	

STATE OF GEORGIA
DEPARTMENT OF TRANSPORTATION
OFFICE: UTILITIES
UTILITY PLANS
SR 21 FROM SR 30 TO I-95,
INCLUDING INTERCHANGE
CHATHAM COUNTY, P1*0012722
TASK ORDER*4 (JOB ORDER*3)

DRAWING No.
24-031

MATCH LINE DRAWING No. 24-031



SANITARY SEWER LIFT STATION (COPW) UNABLE TO ACCESS DUE TO LOCKED FENCE

12\"/>

12\"/>

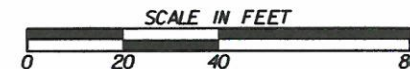
12\"/>

MATCH LINE DRAWING No. 24-033



InfraMap
 CO., INC.

Utility Locators • Surveyors • Consulting Engineers
 10365 CEDAR LANE, GLEN ALLEN, VA 23059
 (804) 550-2937 (800) 863-3748 FAX (804) 550-3296



REVISION DATES

NO.	DATE	DESCRIPTION

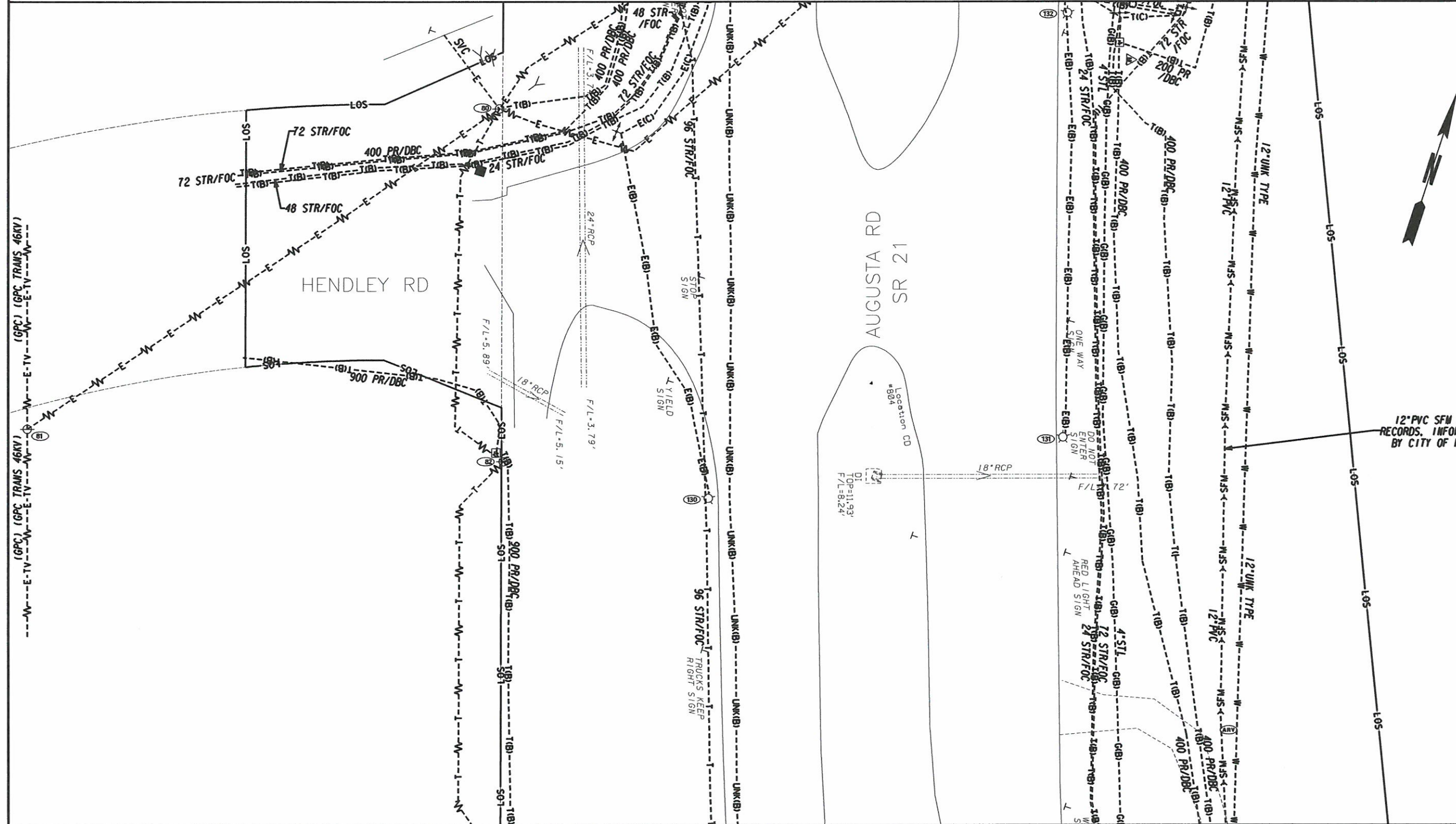
STATE OF GEORGIA
 DEPARTMENT OF TRANSPORTATION
 OFFICE: UTILITIES

UTILITY PLANS

SR 21 FROM SR 30 TO I-95,
 INCLUDING INTERCHANGE
 CHATHAM COUNTY, P1*0012722
 TASK ORDER*4 (JOB ORDER*3)


DRAWING No. 24-032

MATCH LINE DRAWING No. 24-032



12" PVC SFM NOT SHOWN ON RECORDS. INFORMATION PROVIDED BY CITY OF PORT WENTWORTH

MATCH LINE DRAWING No. 24-034



InfraMap
CORP
Utility Locators • Surveyors • Consulting Engineers
10365 CEDAR LANE, GLEN ALLEN, VA 23059
(804) 550-2937 (800) 863-3748 FAX (804) 550-3296

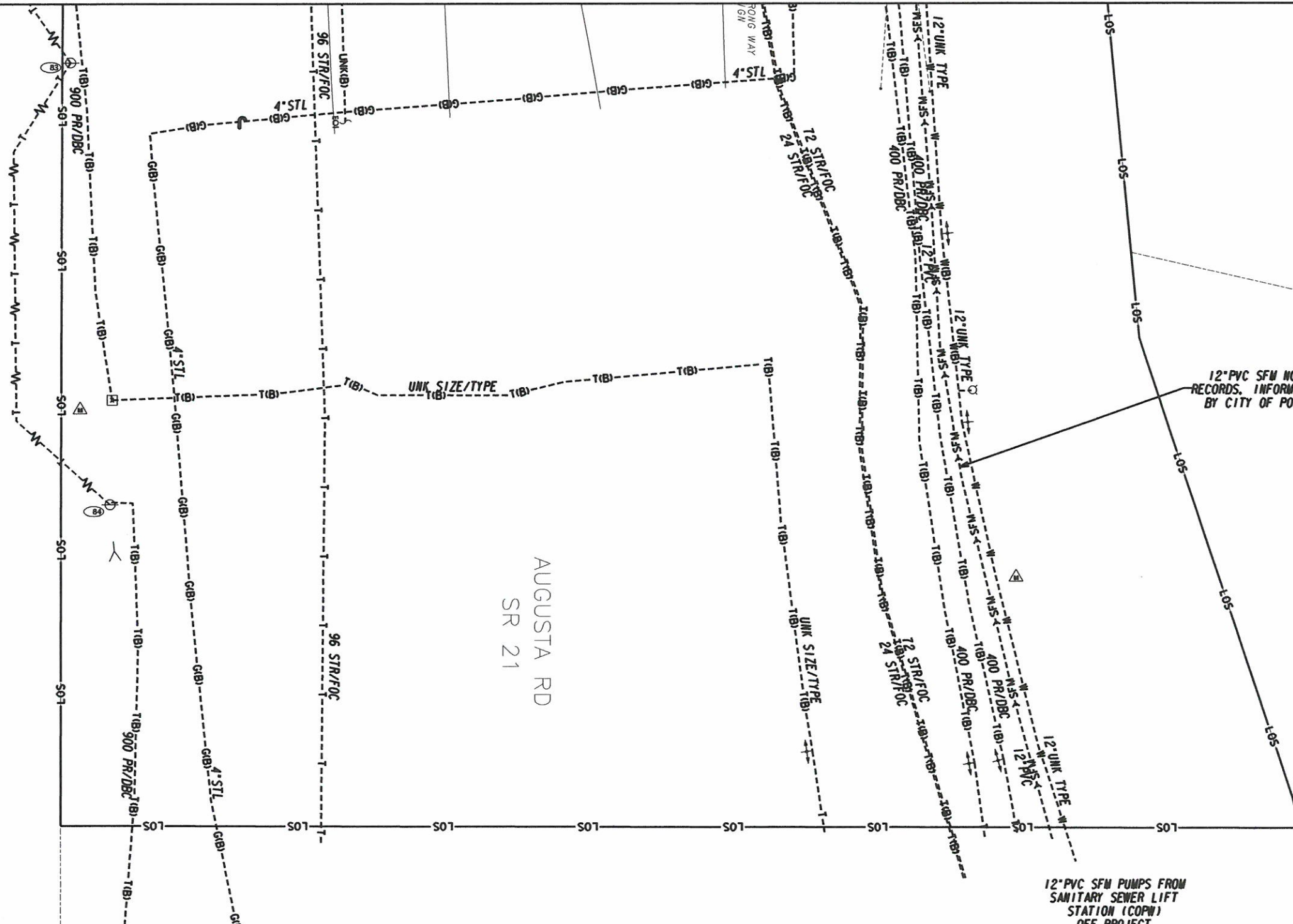


REVISION DATES	

STATE OF GEORGIA
DEPARTMENT OF TRANSPORTATION
OFFICE: UTILITIES
UTILITY PLANS
SR 21 FROM SR 30 TO I-95,
INCLUDING INTERCHANGE
CHATHAM COUNTY, PI*0012722
TASK ORDER*4 (JOB ORDER*3)

DRAWING No. 24-033

MATCH LINE DRAWING No. 24-033



12" PVC SFM NOT SHOWN ON RECORDS. INFORMATION PROVIDED BY CITY OF PORT WENTWORTH

12" PVC SFM PUMPS FROM SANITARY SEWER LIFT STATION (COPW) OFF PROJECT

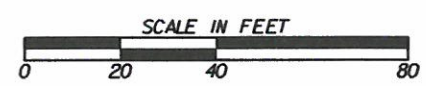
AUGUSTA RD
SR 21



InfraMap
CORP.

Utility Locators • Surveyors • Consulting Engineers

10365 CEDAR LANE, GLEN ALLEN, VA 23059
(804) 550-2937 (800) 863-3748 FAX (804) 550-3296



REVISION DATES	


STATE OF GEORGIA
DEPARTMENT OF TRANSPORTATION

OFFICE: UTILITIES


UTILITY PLANS

SR 21 FROM SR 30 TO I-95,
INCLUDING INTERCHANGE
CHATHAM COUNTY, P1*0012722
TASK ORDER*4 (JOB ORDER*3)

DRAWING No. **24-034**



MATCH LINE DRAWING No. 24-003



InfraMap
CORP
Utility Locators • Surveyors • Consulting Engineers
10365 CEDAR LANE, GLEN ALLEN, VA 23059
(804) 550-2937 (800) 863-3748 FAX (804) 550-3296



REVISION DATES

NO.	DATE	DESCRIPTION

STATE OF GEORGIA
DEPARTMENT OF TRANSPORTATION
OFFICE: UTILITIES

UTILITY PLANS
SR 21 FROM SR 30 TO I-95,
INCLUDING INTERCHANGE
CHATHAM COUNTY, P1*0012722
TASK ORDER*4 (JOB ORDER*3)

DRAWING No. 24-035